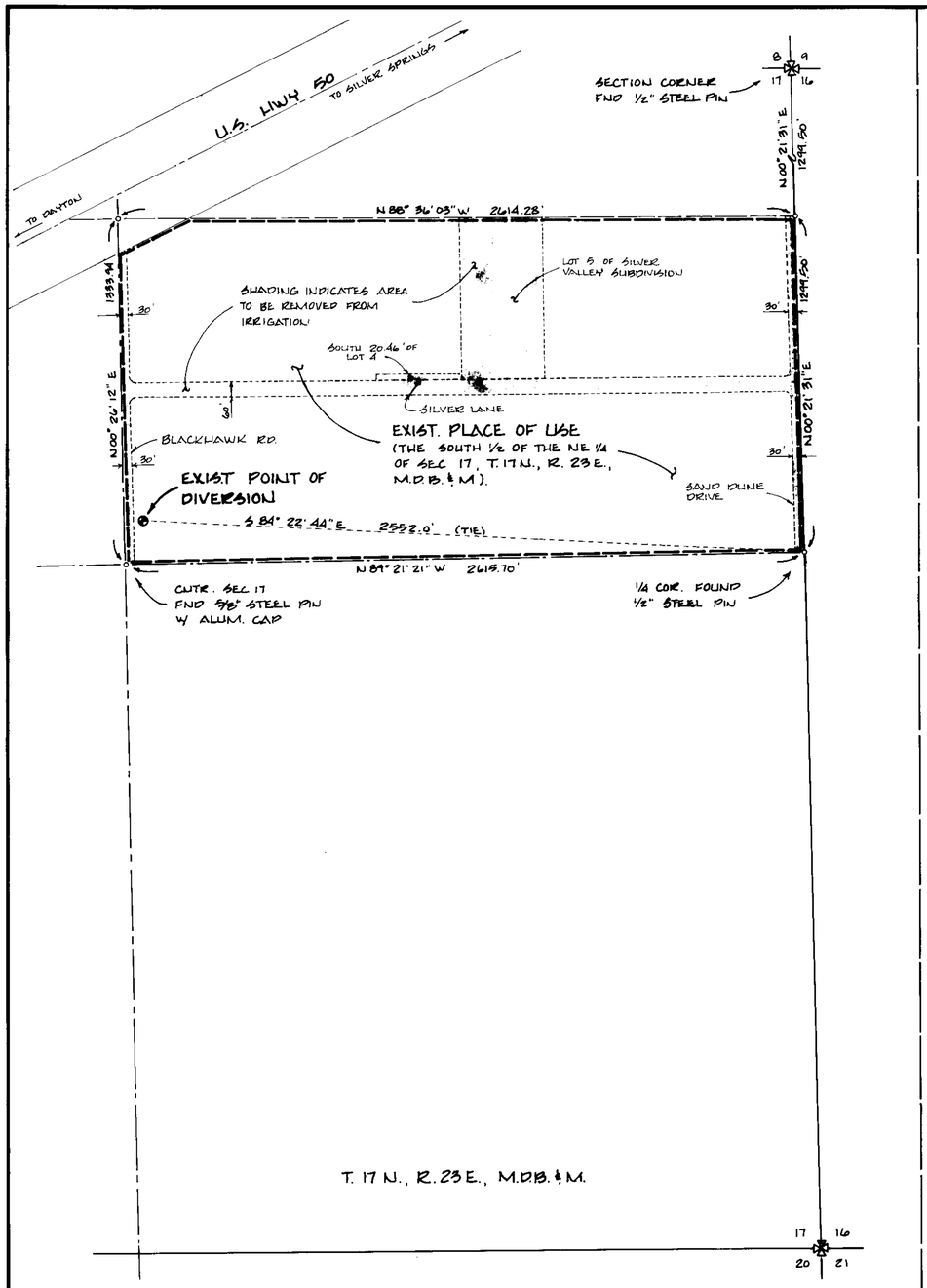


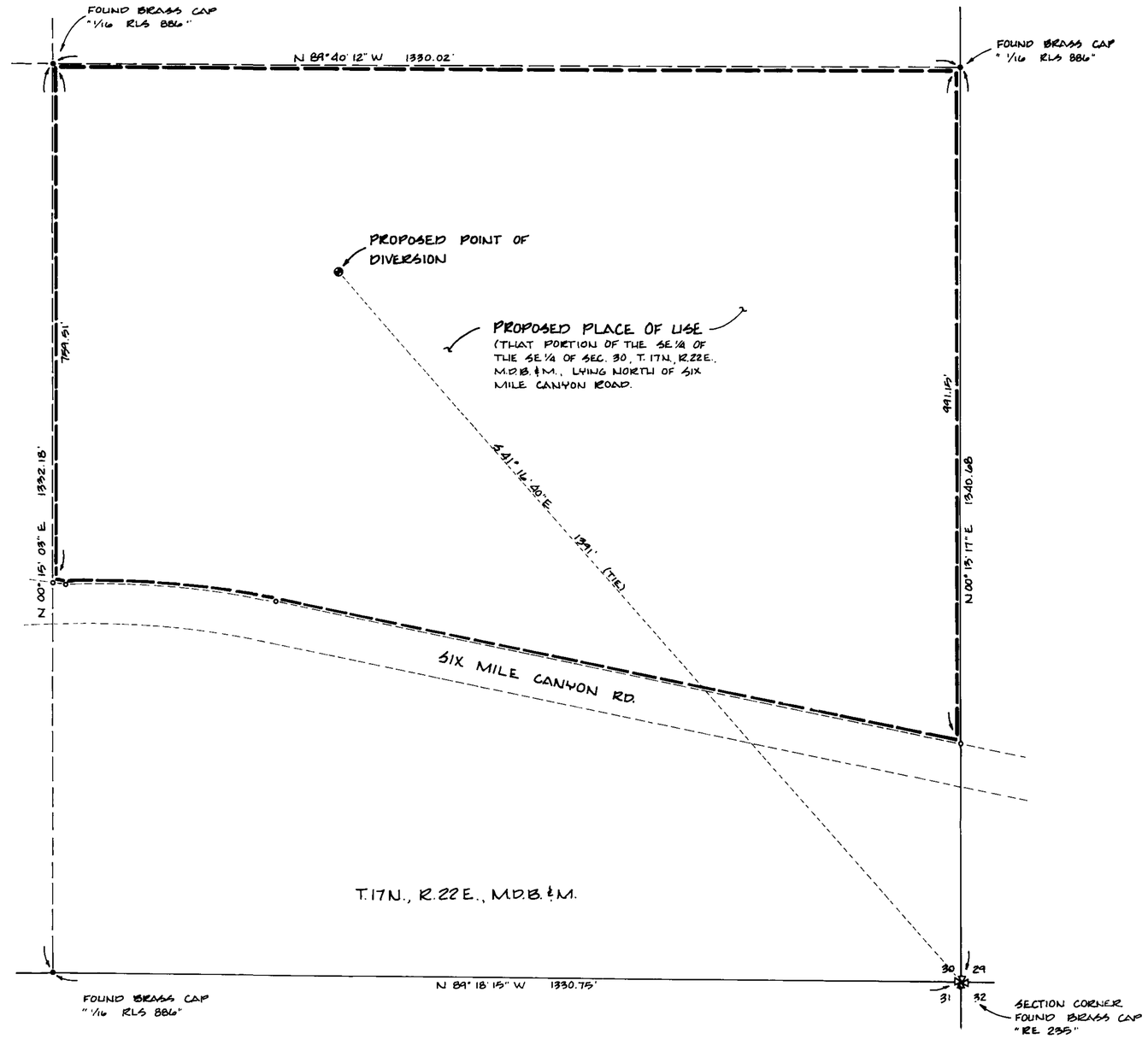


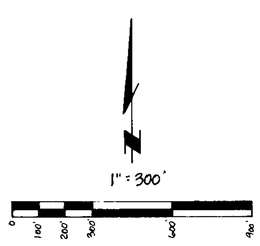


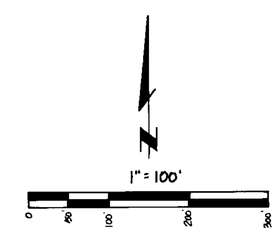


STATE OF NEVADA }
COUNTY OF LYON } S.S.

I, JACK E. RANDELL, BEING FIRST DULY SWORN, DEPOSE AND SAY THAT THIS MAP, CONSISTING OF ONE SHEET, HAS BEEN CORRECTLY DRAWN TO THE DESIGNATED SCALE FROM FIELD NOTES OF A SURVEY MADE BY ME BETWEEN THE 13TH DAY OF MAY AND THE 17TH DAY OF MAY, 1991, THAT IT TRULY AND CORRECTLY REPRESENTS THE PROPOSED LOCATION AND EXTENT OF THE WORKS USED TO DIVERT WATER FROM AN UNDERGROUND SOURCE IN LYON COUNTY BY FRED KELLY. THAT THE EXISTING AND PROPOSED POINTS OF DIVERSION, THE EXISTING AND PROPOSED PLACES OF USE, THE IRRIGATED LAND FROM WHICH IT IS PROPOSED TO SEVER THE WATER ARE FULLY AND CORRECTLY DESIGNATED HEREON.

Jack E. Randell
JACK E. RANDELL S.W.R.E. #655

SUBSCRIBED AND SWORN TO BEFORE ME THIS 21ST DAY OF JUNE, 1991. NOTARY PUBLIC IN AND FOR LYON COUNTY, NEVADA.

Donna J. Sbragia
NOTARY PUBLIC

DONNA J. SBRAGIA
Notary Public - State of Nevada
Appointment Recorded in Lyon County
APPOINTMENT EXPIRES MAY 7 1993

FILED
JUN 21 1991
STATE ENGINEER'S OFFICE

56474

MAP TO ACCOMPANY
AN APPLICATION FOR PERMISSION TO CHANGE POINT OF DIVERSION, MANNER AND PLACE OF USE OF THE PUBLIC WATERS OF THE STATE OF NEVADA HERETOFORE APPROPRIATED UNDER PERMIT 31040, CERT. 9187 BY FRED KELLY FROM AN UNDERGROUND SOURCE.

R. P. SURVEYING & ENGINEERING
P.O. BOX 407
DAYTON, NEVADA 89403 246-5148

SHEET 1 OF 1 56474