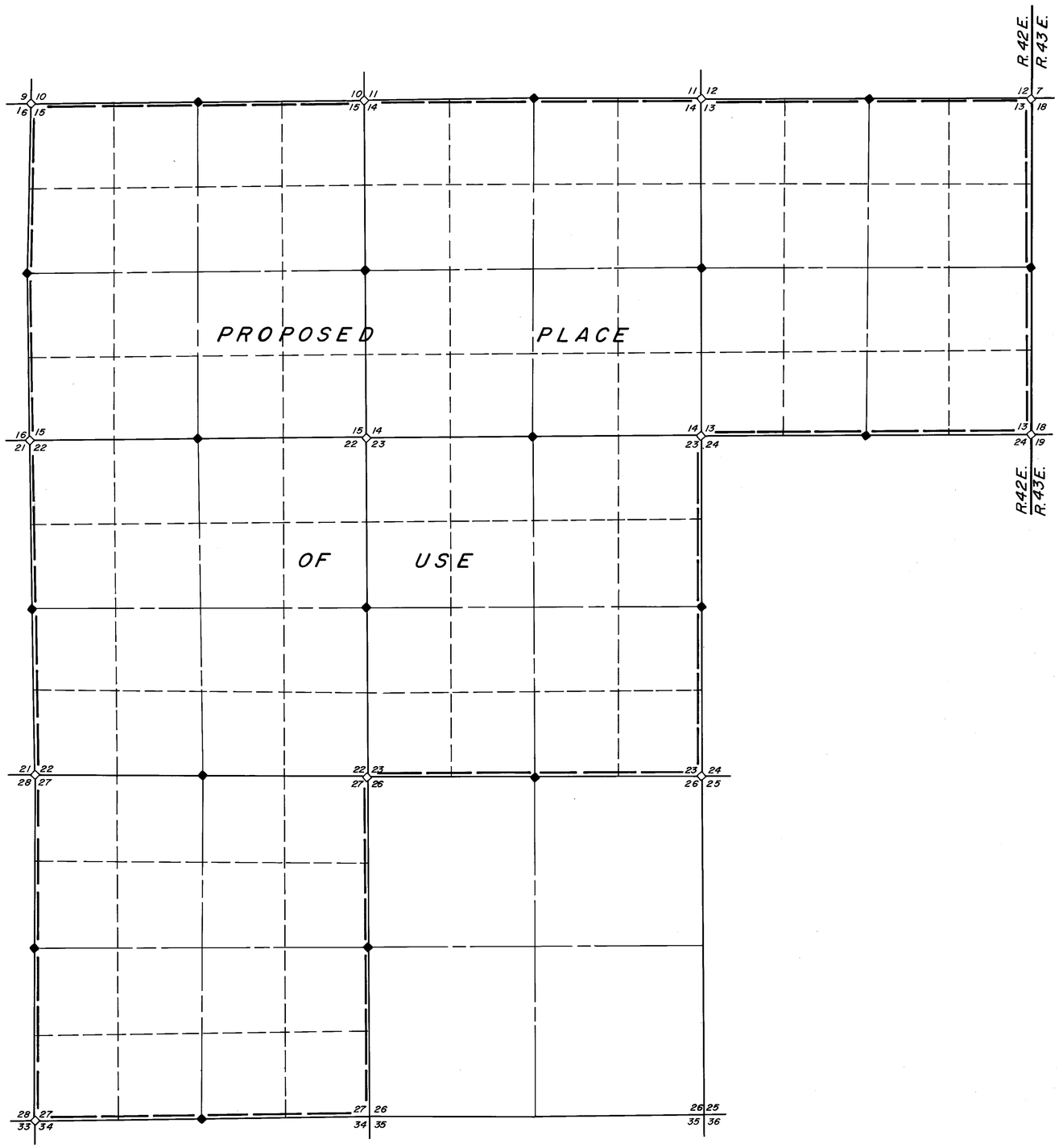

T.34N., R.42E.
M.D.B.& M.

STATE OF NEVADA
COUNTY OF HUMBOLDT

I, ROBERT N. CALDWELL, being first duly sworn, depose and say that this map, consisting of two sheets, numbered from 1 to 2, inclusive, has been correctly drawn to the designated scale from field notes of a survey made by me or under my supervision and direction, between the 17th day of June, and the 18th day of June, 1991; that it truly and correctly represents the proposed location and extent of the works used to divert water from underground in Humboldt County, by Lone Tree Mining, Inc., for mining, milling and domestic purposes. That the proposed point of diversion and return, the location of the mine, the approximate size and capacity of the diverting channel, and the location and names of all other works or streams which are crossed by or connected with the said works, are fully and correctly designated hereon.

ROBERT N. CALDWELL
State Water Right Surveyor No. 468

PROFESSIONAL LAND SURVEYOR, STATE OF NEVADA, No. 4233

6-24-91

Subscribed and sworn to before me this 24th day of June, 1991.

Helen F. Hemmert
Notary Public

HELEN F. HEMMERT
Notary Public - State of Nevada
Appointment Recorded In Humboldt County
MY APPOINTMENT EXPIRES FEB. 17, 1992

56406 CERTIFICATE No. 14567 ISSUED 04-09-97

NOTES:

◇ Indicates a found section corner, an iron pipe with B.L.M. brass cap.

◆ Indicates found 1/4 section corner, an iron pipe with B.L.M. brass cap

Basis Of Bearings taken from the B.L.M. Dependent Resurvey of 1974 of T.34 N., R.42 E., M.D.B.&M.

Scale 1" = 1000'

1000 0 1000 2000 3000 4000

5640647 Sheet 1 Of 2

FILED
JUN 28 1991
STATE ENGINEER'S OFFICE

Desert-Mountain Inc.
Land and Water Right Surveyors
146 West Second Street
Winnemucca, Nevada 89445
(702) 623-4414

MAP
TO ACCOMPANY APPLICATION
TO APPROPRIATE WATER
FOR
MINING, MILLING & DOMESTIC PURPOSES

BY LONE TREE MINING, INC.
FROM AN UNDERGROUND SOURCE
IN HUMBOLDT COUNTY, NEVADA

84452 72026T 69979T 68575T 67277T 62778 61630T 60685 60458 T 59326 T 58257T 57695T 56407 56406

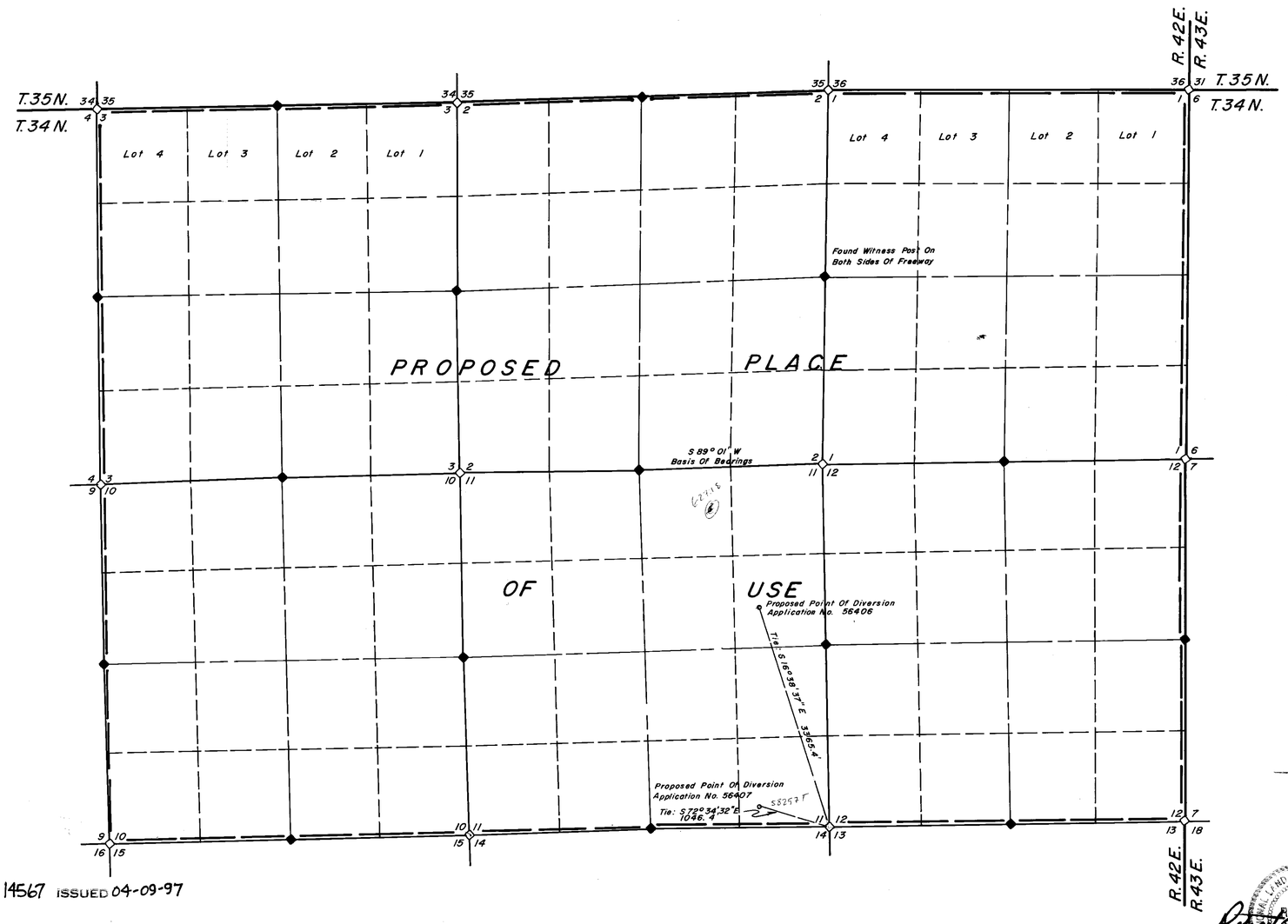

Section 29
T.35N., R.43E. M.D.B.&M.

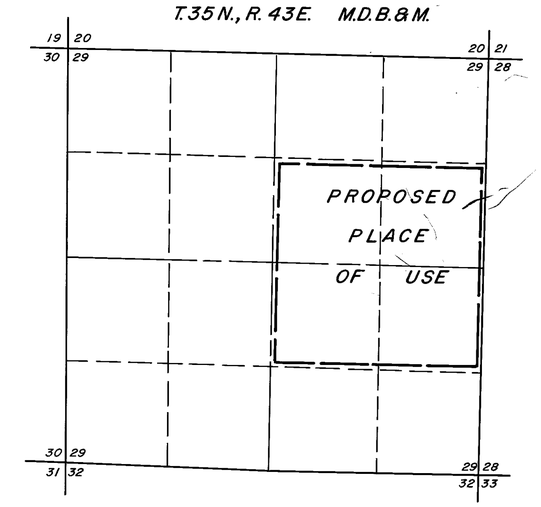

NOTES:

◇ Indicates found section corner, an iron pipe with B.L.M. brass cap

◆ Indicates found 1/4 section corner, an iron pipe with B.L.M. brass cap.

Basis Of Bearings taken from the B.L.M. Dependent Resurvey of 1974 for T.34N., R.42E., M.D.B.&M.

Scale 1" = 1000'

1000 0 1000 2000 3000 4000

56406 CERTIFICATE No. 14567 ISSUED 04-09-97

56406 & 07 Sheet 2 Of 2

FILED
JUN 28 1991
STATE ENGINEER'S OFFICE

ROBERT N. WALDWELL
PROFESSIONAL LAND SURVEYOR STATE OF NEVADA
No. 4233

6-24-91

Desert-Mountain Inc.
Land and Water Right Surveyors
146 West Second Street
Winnemucca, Nevada 89445
(702) 623-4414

MAP
TO ACCOMPANY APPLICATION
TO APPROPRIATE WATER
FOR
MINING, MILLING & DOMESTIC PURPOSES

BY LONE TREE MINING, INC.
FROM AN UNDERGROUND SOURCE
IN HUMBOLDT COUNTY, NEVADA

84452 72026T 69979T 68575T 67277T 62778 61630T 60685 60458T 59326T 58257T 57695T 56407 56406