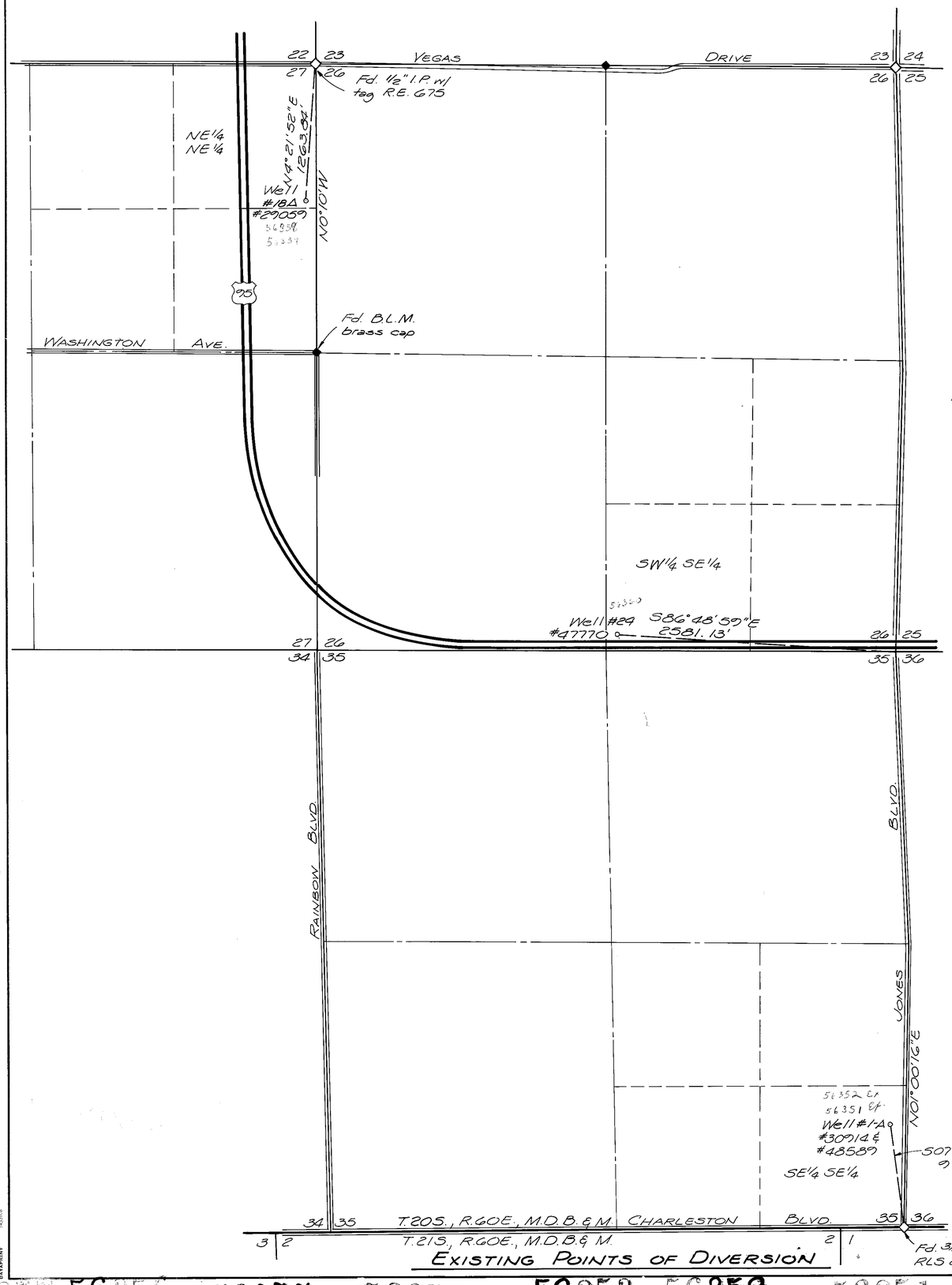

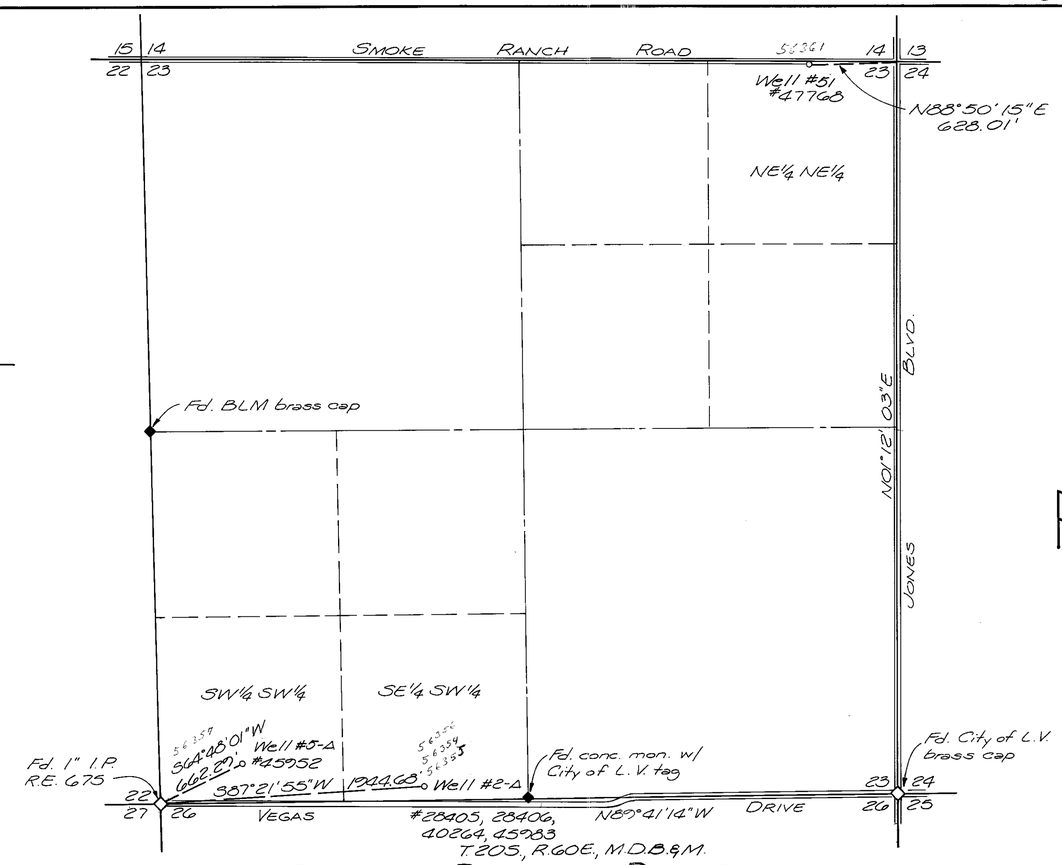

BASIS OF BEARINGS:

The Basis of Bearings of the Existing Points of Diversion are shown on the map to accompany each application under the permit number on file in the office of the State Engineer.

600 0 600 1200 1800

Scale: 1"=600'

56344 - 56361

FILED
MAY 22 1991
STATE ENGINEER'S OFFICE

'91 JUN 26 P3:43
STATE ENGINEER'S OFFICE

'91 MAY 22 P3:15
STATE ENGINEER'S OFFICE

MAP TO ACCOMPANY APPLICATION TO CHANGE POINT OF DIVERSION AND MANNER OF USE UNDER APPLICATIONS NO. 28405, 28406, 29059, 30914, 40264, 45952, 45983, 47768, 47770 & 48589 FOR MUNICIPAL AND DOMESTIC PURPOSES BY LAS VEGAS VALLEY WATER DISTRICT FROM AN UNDERGROUND SOURCE IN CLARK COUNTY, NEVADA

SEA ENGINEERS/PLANNERS
950 INDUSTRIAL WAY
SPARKS, NEVADA

JOB NO. 2-152-03-1
DATE May 1991
DR. MCW

56357 56356 56355 56354 56353 56352 56351 56350T 56349T 56348T 56347T 56346T 56345T 56344T

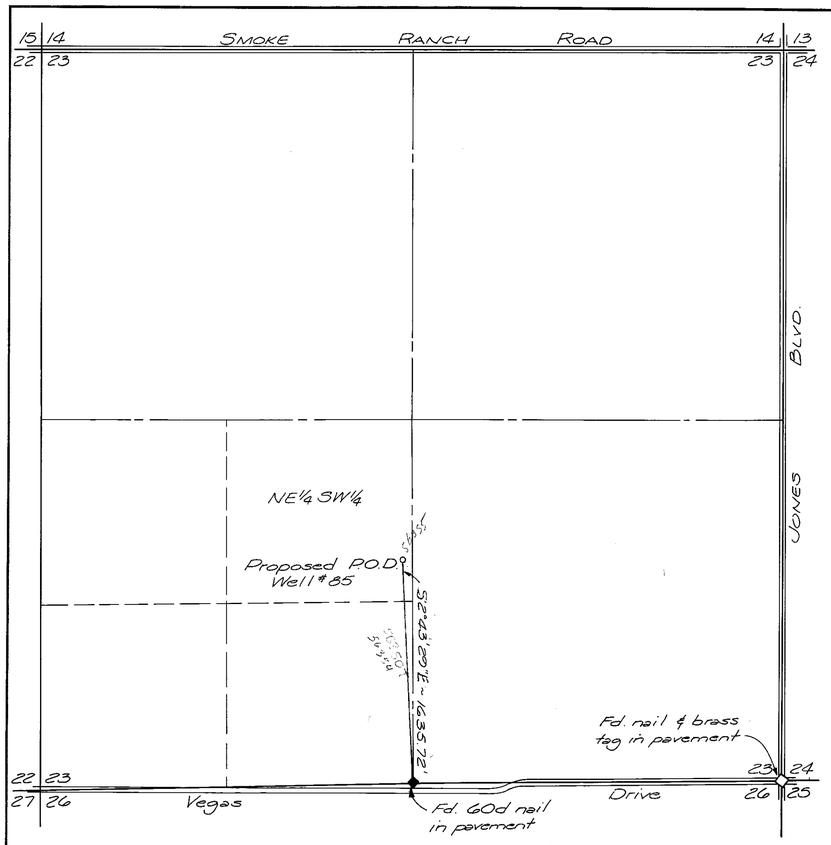



BASIS OF BEARINGS:

Wells 79-84 - South line SW¼ Sec. 29, T.20S., R.61E., M.D.M., City of Las Vegas, Clark County, Nevada, bears N89°32'20"W as shown on R.O.S. in Office of Clark Co. Recorder, File 4, pg. 86.

Well 85 - South line SE¼ Sec. 23, T.20S., R.60E., M.D.M., City of Las Vegas, Clark County, Nevada, bears N89°41'48"W as shown on R.O.S. in Office of Clark County Recorder, File 36, Pg. 80.

56360 CERTIFICATE No. 14766 ISSUED 12-10-97
56361 CERTIFICATE No. 14767 ISSUED 12-10-97

56356	CERTIFICATE No. 14637	ISSUED 07-15-97
56351	14105	6-12-95
56352	14106	6-12-95
56353	14107	6-12-95
56354	14108	6-12-95
56355	14109	6-12-95
56357	14110	6-12-95
56358	14111	6-12-95
56359	14112	6-12-95

600 0 600 1200 1800
Scale: 1" = 600'

PROPOSED POINTS OF DIVERSION

STATE OF NEVADA
SS
COUNTY OF WASHOE

I, Richard W. Arden, being first duly sworn, depose and say that this map, consisting of two sheets, has been correctly drawn to the designated scale from field notes of a survey made by me, or under my supervision and direction, between the 4th day of April and the 6th day of May, 1991; that it truly and correctly represents the proposed extent and location of the place of use and point of diversion of water heretofore appropriated under applications number 28405, 28406, 29059, 30914, 40264, 45952, 45983, 47768, 47770 and 48589 from an underground source in Clark County by Las Vegas Valley Water District for municipal and domestic purposes; that the proposed point of diversion, proposed place of use, existing place of use, the location and names of all other works, and the boundary of all lands, showing by 40-acre subdivisions, the areas proposed to be served are fully and correctly designated hereon.

RICHARD W. ARDEN
STATE WATER RIGHT SURVEYOR NO. 307

Subscribed and sworn to before me on this 8th day of May, 1991.

NOTARY PUBLIC

PLACE OF USE: The area included within the Las Vegas Valley Water District as denoted by Chapter 167, Statutes of Nevada, 1947, as it now exists or as it may hereafter be amended. See map filed July 28, 1989, under application no. 53732.

FILED
MAY 22 1991
STATE ENGINEER'S OFFICE

'91 JUN 26 P3:45
STATE ENGINEER'S OFFICE

56344 - 56361

MAP TO ACCOMPANY APPLICATION TO CHANGE POINT OF DIVERSION AND MANNER OF USE UNDER APPLICATIONS NO. 28405, 28406, 29059, 30914, 40264, 45952, 45983, 47768, 47770 & 48589 FOR MUNICIPAL AND DOMESTIC PURPOSES BY LAS VEGAS VALLEY WATER DISTRICT FROM AN UNDERGROUND SOURCE IN CLARK COUNTY, NEVADA

SEA ENGINEERS/PLANNERS
950 INDUSTRIAL WAY
SPARKS, NEVADA

JOB NO. 2-152-03-1
DATE May, 1991
DR. MCW

86704 86703 86702 86701 86700 86699 86698 80251 80246 80244 56367 56360 56359 56358 56357 56356 56355 56354 56353 56352 56351 56350T 56349T 56348T 56347T 56346T 56345T 56344T