SECTION 18, T22S, R61E, M.D.B.&M. CLARK COUNTY, NEVADA

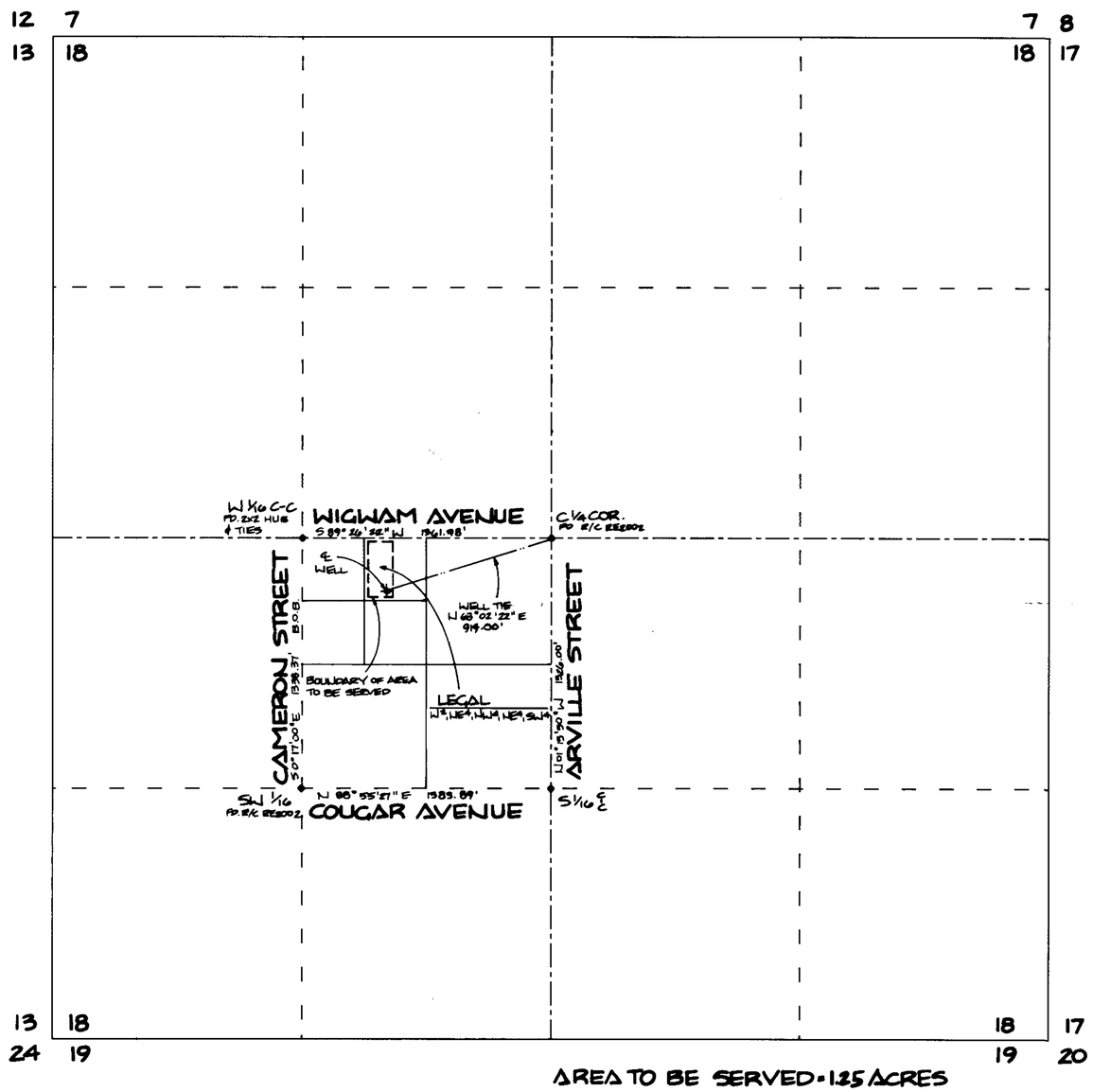

AREA TO BE SERVED - 1.25 ACRES



BASIS OF BEARINGS

S 0° 17' 00" E BEING THE WEST LINE OF THE NE¼, SW¼, SECTION 18, T22S, R61E, M.D.B.&M. PER PARCEL MAP F 58, P 88



STATE OF NEVADA
COUNTY OF CLARK S.S.

I, ROBERT FULSTONE, BEING FIRST DULY SWORN, DEPOSE AND SAY THAT THIS MAP, CONSISTING OF ONE SHEET, HAS BEEN CORRECTLY DRAWN TO THE DESIGNATED SCALE FROM THE FIELD NOTES OF A SURVEY MADE UNDER MY SUPERVISION AND DIRECTION ON 4/19/91, AND THAT IT TRULY AND CORRECTLY REPRESENTS THE PROPOSED LOCATION AND EXTENT OF THE WORKS USED TO DIVERT WATER FROM AN UNDERGROUND SOURCE IN THE LAS VEGAS VALLEY BASIN BY MICHELE MILLER FOR COMMERCIAL PURPOSES THAT THE PROPOSED POINT OF DIVERSION, THE APPROXIMATE LOCATION AND SIZE OF THE DIVERTING CHANNEL OR OTHER CONDUIT, THE PLACE AND MANNER OF USE AND THE LOCATION AND USE OF ALL OTHER STREAMS, WHICH ARE CROSSED OR CONNECTED WITH THE SAID WORKS ARE FULLY AND CORRECTLY DESIGNATED THEREON.

ROBERT FULSTONE
STATE WATER RIGHTS SURVEYOR NO. 839

REGISTERED PROFESSIONAL LAND SURVEYOR ROBERT FULSTONE No. 5269 STATE OF NEVADA
4/22/91

SUBSCRIBED AND SWORN TO ME ON THIS 23RD DAY OF APRIL, 1991.

Gregory B. Brockway
GREGORY B. BROCKWAY
NOTARY PUBLIC IN AND FOR
SAID COUNTY AND STATE
MY COMMISSION EXPIRES ON MARCH 13, 1994

56238

FILED
JUL 1 1991
STATE ENGINEER'S OFFICE

'91 APR 26 P2:41

MAP TO ACCOMPANY AN APPLICATION
TO APPROPRIATE WATER

BY: MICHELE MILLER
FOR: COMMERCIAL PURPOSES
FROM: AN UNDERGROUND SOURCE

FULSTONE ENTERPRISES
940 SOUTH MARTIN LUTHER KING BLVD.
LAS VEGAS, NEVADA 89106 PHONE: (702)382-8141 DWG. NO. X3-26

56238