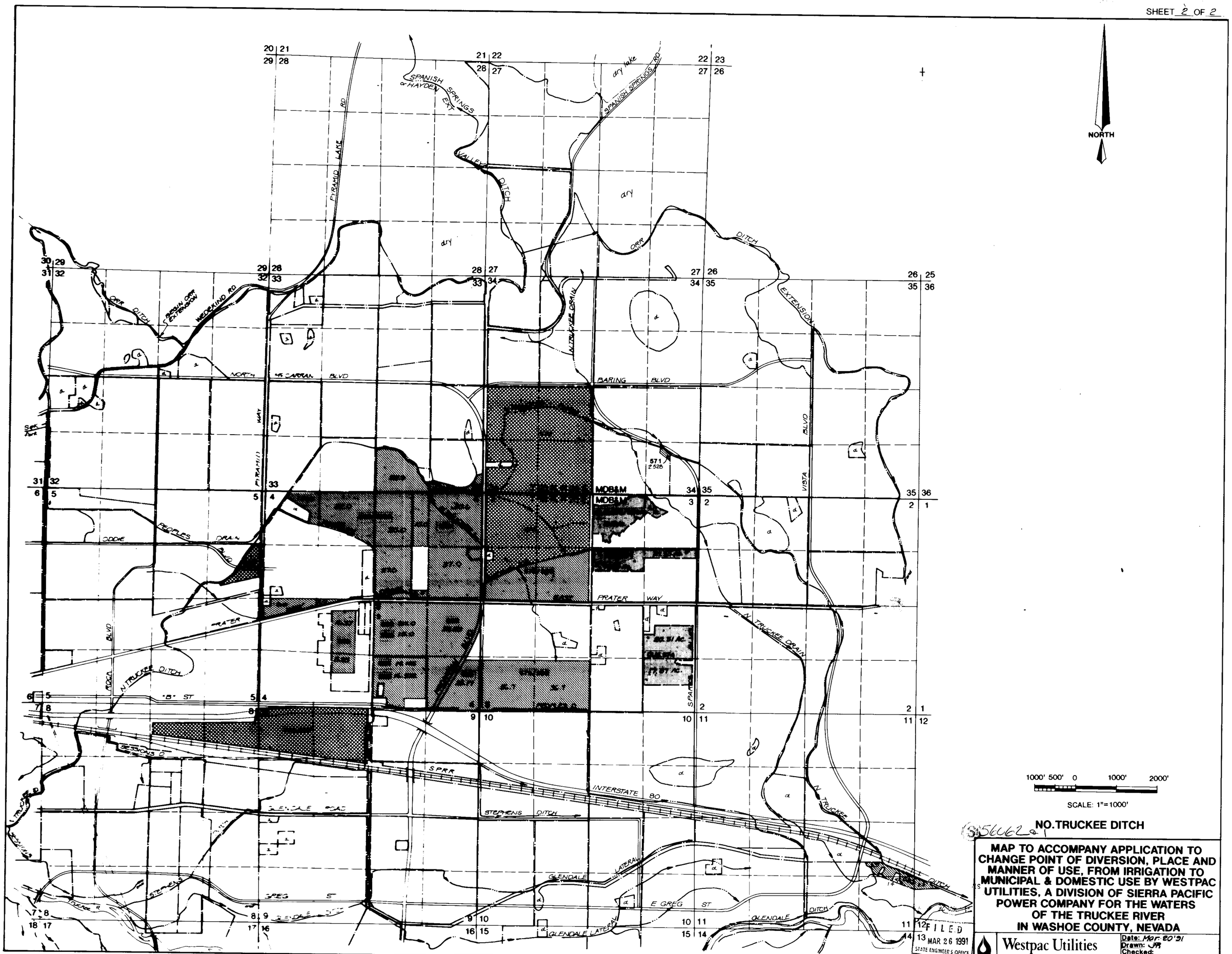

NO. TRUCKEE DITCH

S56062 & 1

MAP TO ACCOMPANY APPLICATION TO CHANGE POINT OF DIVERSION, PLACE AND MANNER OF USE, FROM IRRIGATION TO MUNICIPAL & DOMESTIC USE BY WESTPAC UTILITIES, A DIVISION OF SIERRA PACIFIC POWER COMPANY FOR THE WATERS OF THE TRUCKEE RIVER IN WASHOE COUNTY, NEVADA

FILED MAR 26 1991 STATE ENGINEER'S OFFICE

Westpac Utilities
a division of Sierra Pacific Power Company

Date: Mar. 20 '91
Drawn: JR
Checked:
BASE MAP 9

56062 56061

WATER TO BE TRANSFERRED UNDER THE ORR DITCH DECREE

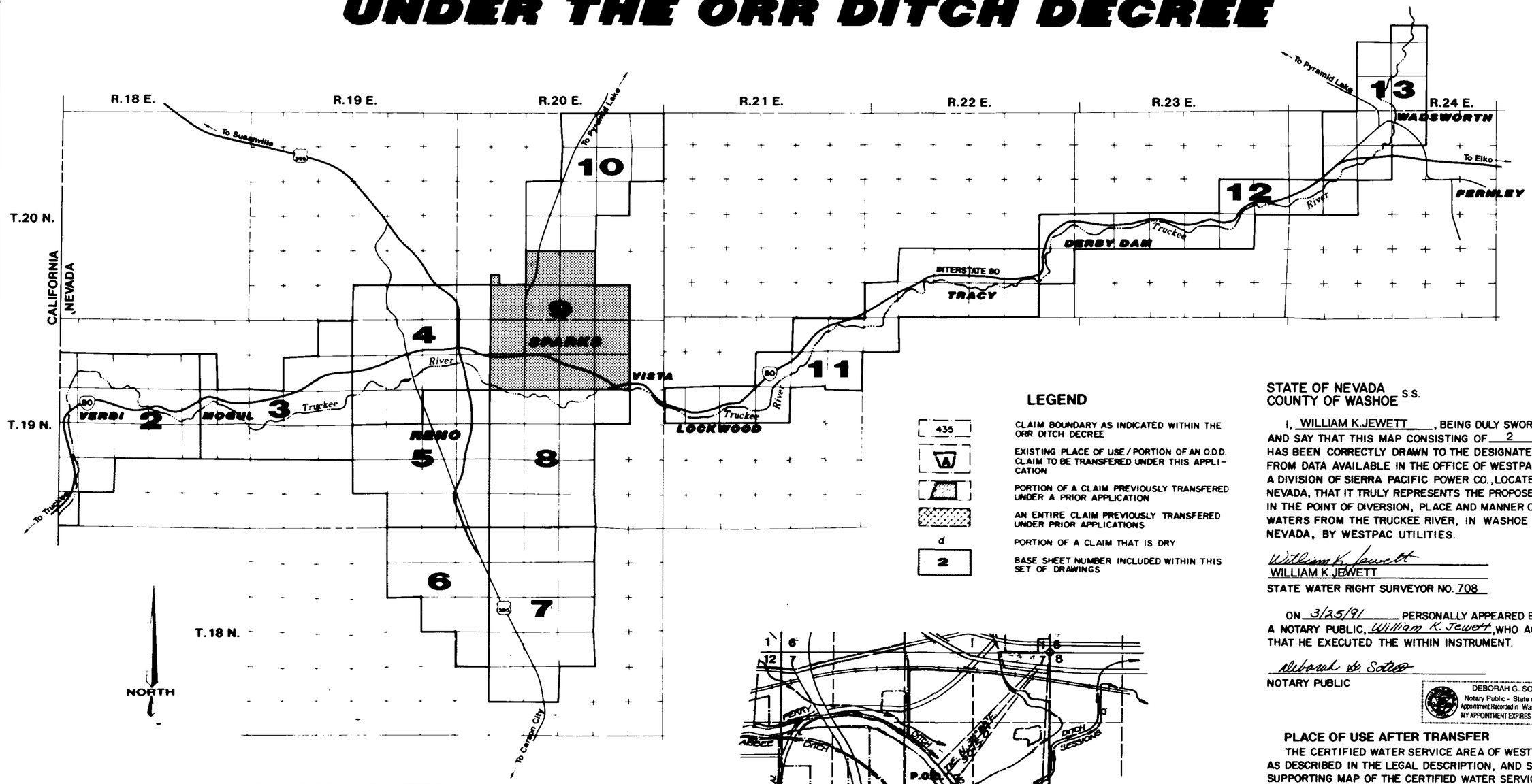

KEY MAP OF BASE SHEETS

SCALE: 1:100,000

LEGEND

435	CLAIM BOUNDARY AS INDICATED WITHIN THE ORR DITCH DECREE
A	EXISTING PLACE OF USE / PORTION OF AN O.D.D. CLAIM TO BE TRANSFERED UNDER THIS APPLICATION
	PORTION OF A CLAIM PREVIOUSLY TRANSFERED UNDER A PRIOR APPLICATION
	AN ENTIRE CLAIM PREVIOUSLY TRANSFERED UNDER PRIOR APPLICATIONS
d	PORTION OF A CLAIM THAT IS DRY
2	BASE SHEET NUMBER INCLUDED WITHIN THIS SET OF DRAWINGS

INDEX OF SHEETS:

SHT. 1 COVER/JURAT SHEET

SHT. 2 BASE MAP 9

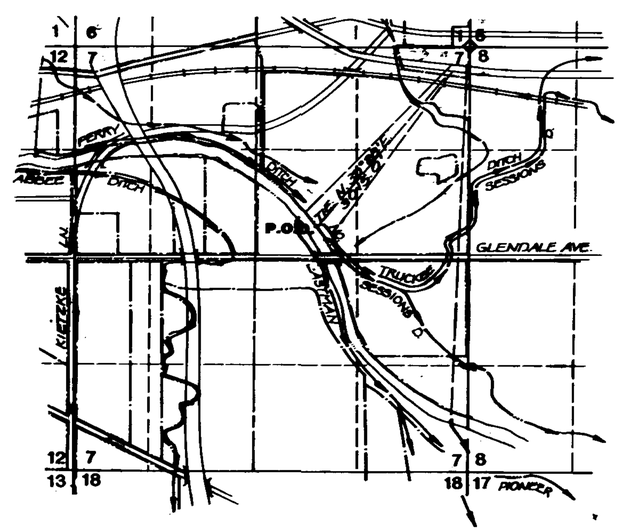

EXISTING POINT OF DIVERSION

SCALE: 1" = 1000'

STATE OF NEVADA
COUNTY OF WASHOE S.S.

I, WILLIAM K. JEWETT, BEING DULY SWORN, DEPOSE AND SAY THAT THIS MAP CONSISTING OF 2 SHEETS HAS BEEN CORRECTLY DRAWN TO THE DESIGNATED SCALE, FROM DATA AVAILABLE IN THE OFFICE OF WESTPAC UTILITIES, A DIVISION OF SIERRA PACIFIC POWER CO., LOCATED AT RENO, NEVADA, THAT IT TRULY REPRESENTS THE PROPOSED CHANGES IN THE POINT OF DIVERSION, PLACE AND MANNER OF USE, OF THE WATERS FROM THE TRUCKEE RIVER, IN WASHOE COUNTY, NEVADA, BY WESTPAC UTILITIES.

William K. Jewett
WILLIAM K. JEWETT
STATE WATER RIGHT SURVEYOR NO. 708

ON 3/25/91 PERSONALLY APPEARED BEFORE ME, A NOTARY PUBLIC, William K. Jewett, WHO ACKNOWLEDGED THAT HE EXECUTED THE WITHIN INSTRUMENT.

Deborah G. Sotero
NOTARY PUBLIC

DEBORAH G. SOTERO
Notary Public - State of Nevada
Appointment Recorded in Washoe County
MY APPOINTMENT EXPIRES JAN 21, 1993

PLACE OF USE AFTER TRANSFER

THE CERTIFIED WATER SERVICE AREA OF WESTPAC UTILITIES AS DESCRIBED IN THE LEGAL DESCRIPTION, AND SHOWN ON THE SUPPORTING MAP OF THE CERTIFIED WATER SERVICE AREA ON FILE WITH THE STATE ENGINEERS OFFICE.

POINT OF DIVERSION AFTER TRANSFER

EXISTING WESTPAC UTILITIES POINTS OF DIVERSION AS DESCRIBED IN APPLICATIONS 49886 & 49887, AND SHOWN ON SUPPORTING MAPS ACCOMPANING SAID APPLICATIONS ON FILE WITH THE STATE ENGINEERS OFFICE.

BASIS OF BEARINGS:

TIES TO THE POINTS OF DIVERSION ARE DEPICTED AS INDICATED WITHIN THE ORR DITCH DECREE.

NO. TRUCKEE DITCH

56061 & 62

MAP TO ACCOMPANY APPLICATION TO CHANGE POINT OF DIVERSION, PLACE AND MANNER OF USE, FROM IRRIGATION TO MUNICIPAL & DOMESTIC USE BY WESTPAC UTILITIES, A DIVISION OF SIERRA PACIFIC POWER COMPANY FOR THE WATERS OF THE TRUCKEE RIVER IN WASHOE COUNTY, NEVADA

FILED
MAR 26 1991
STATE ENGINEER'S OFFICE

Westpac Utilities
a Division of Sierra Pacific Power Company

Date: 3/20/91
Drawn: JFB
Checked:
BASE MAP 1

56062 56061