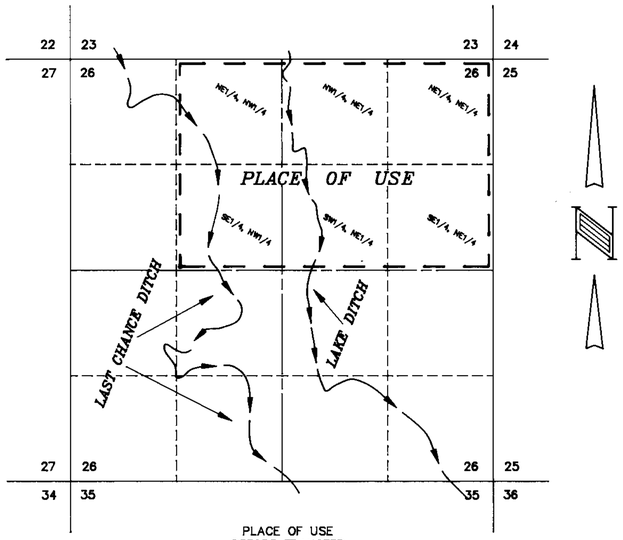

PLACE OF USE
BEFORE TRANSFER
PORTION SECTION 26, T.19 N., R.19 E., M.D.M.

GRAPHIC SCALE

(IN FEET)
1 inch = 1000 ft.

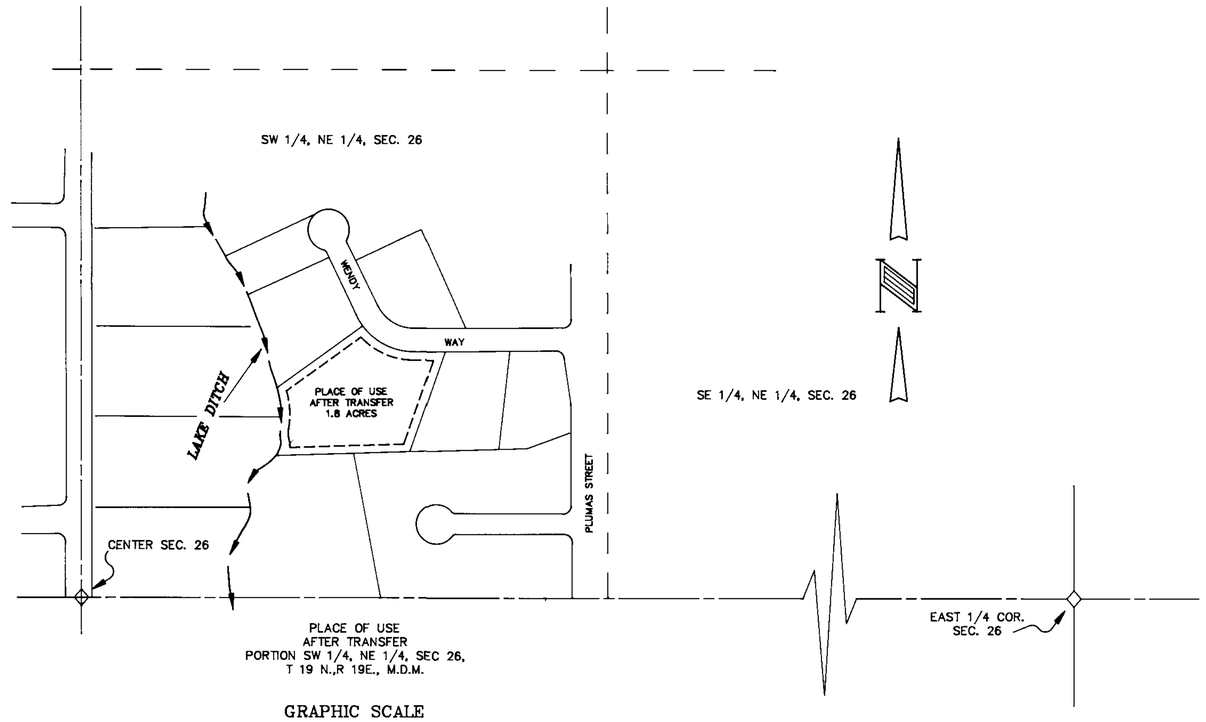

PLACE OF USE
AFTER TRANSFER
PORTION SW 1/4, NE 1/4, SEC 26,
T 19 N.,R 19E., M.D.M.

GRAPHIC SCALE

(IN FEET)
1 inch = 200 ft.

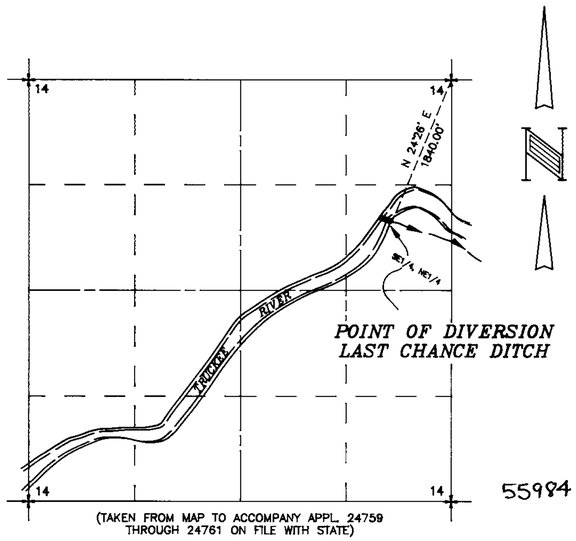

(TAKEN FROM MAP TO ACCOMPANY APPL. 24759
THROUGH 24761 ON FILE WITH STATE)

T. 19N., R. 18E.
POINT OF DIVERSION
BEFORE TRANSFER

GRAPHIC SCALE

(IN FEET)
1 inch = 1000 ft.

55984 CERTIFICATE No. 14545 ISSUED 02-25-97

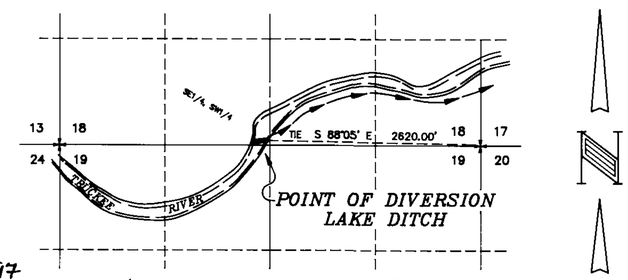

(TAKEN FROM MAP TO ACCOMPANY APPL. 24759
THROUGH 24761 ON FILE WITH STATE)

T. 19N., R. 19E.
POINT OF DIVERSION
AFTER TRANSFER

GRAPHIC SCALE

(IN FEET)
1 inch = 1000 ft.

State of Nevada
County of Washoe

I, Marvin H. Hamrick, being duly sworn, depose and say that this map, consisting of one sheet, has been correctly drawn to the designated scale from a survey made under my supervision on March 12, 1991 and from maps on file with the Nevada Division of Water Resources under appl. No. 24759 thru 24761; that it truly and correctly represents the existing location and extent of works and proposed location and extent of works from the Truckee River in Washoe County, Nevada by Joseph J. Morrey for irrigation purposes. That the proposed point of diversion, the approximate location and size of the diverting channel, all reservoirs or basins, the location and names of all other works which will cross or connect with the proposed works, and the boundary of all lands, showing by 40-acre subdivisions the areas proposed to be irrigated, are shown and correctly designated thereon.

Marvin H. Hamrick
Marvin H. Hamrick (Nev. Cert. Surveyor No. 614)

MARVIN H. HAMRICK
No. 614
PROFESSIONAL LAND SURVEYOR
STATE OF NEVADA

Subscribed and sworn before me, a Notary Public on this 25th day of March 1991.

Katie Osgood
Notary Public

KATIE OSGOOD
Notary Public - State of Nevada
Appointment Recorded in Washoe County
MY APPOINTMENT EXPIRES JULY 20, 1993

55984

FILED
JUL 01 1991
STATE ENGINEER'S OFFICE

STATE ENGINEER
'91 JUL 1 A8:25

MAP TO ACCOMPANY APPLICATION TO
CHANGE THE POINT OF DIVERSION OF PORTION
OF ORR DITCH FINAL DECREE CLAIM No. 178 1/2
FOR IRRIGATION
BY

JOSEPH J. MORREY

FROM TRUCKEE RIVER (LAKE DITCH)

WASHOE CO. – NEVADA
MARVIN H. HAMRICK, No. 614 SHEET 1 OF 1

55984