STATE OF NEVADA
COUNTY OF WASHOE

I, GEORGE G. LINDESMITH, BEING FIRST DULY SWORN, DEPOSE AND SAY THAT THIS MAP, CONSISTING OF 2 SHEETS, HAS BEEN CORRECTLY DRAWN TO THE DESIGNATED SCALE FROM FIELD NOTES OF A SURVEY MADE BY ME, OR UNDER MY SUPERVISION AND DIRECTION, AND FROM INFORMATION CONTAINED ON MAPS, PERMITS AND CERTIFICATES ON FILE IN THE OFFICE OF THE NEVADA STATE ENGINEER, THE SURVEY WAS CONDUCTED BETWEEN THE 14TH AND 18TH OF JANUARY, 1991, AND IT TRULY AND CORRECTLY REPRESENTS THE PROPOSED EXTENT AND LOCATION OF THE PLACE OF USE AND EXISTING POINTS OF DIVERSION OF WATER HERETOFORE APPROPRIATED UNDER APPLICATION NOS. 47318-47321, 43073, 47750, 26776, 42216 FROM AN UNDERGROUND SOURCE IN WASHOE COUNTY, NEVADA BY TIMOTHY O., MARILYN M., TERESA, SCOTT B. AND RANDOLPH TUCKER FOR QUASI-MUNICIPAL PURPOSES, THAT THE PROPOSED AND EXISTING PLACES OF USE, THE LOCATION AND NAMES OF ALL OTHER WORKS, AND THE BOUNDARY OF ALL LANDS SHOWING BY 40 ACRE SUBDIVISIONS, THE AREAS PROPOSED TO BE SERVED ARE FULLY AND CORRECTLY DESIGNATED HEREON.

2-8-91
GEORGE G. LINDESMITH DATE
STATE WATER-RIGHT SURVEYOR NO. 704

PROFESSIONAL LAND SURVEYOR STATE OF NEVADA
GEORGE G. LINDESMITH
2-8-91
No. 6306

SUBSCRIBED AND SWORN TO BEFORE ME ON THIS 8TH DAY OF FEBRUARY 1991.

NOTARY PUBLIC IN AND FOR WASHOE COUNTY, NEVADA.

NOTARY PUBLIC
RAE ANN LOVING

RAE ANN LOVING
Notary Public - State of Nevada
Appointment Recorded - Washoe County
MY APPOINTMENT EXPIRES MAR 8, 1993

BASIS OF BEARINGS - EXISTING P.O.D.

DERIVED FROM EXISTING APPLICATIONS, PERMITS, CERTIFICATES AND MAPS ON FILE WITH THE NEVADA STATE ENGINEER AS INDICATED IN THE TABLE ON THIS PLAT.



WELL	LOCATION	WELL TIE TO	BEARING & DISTANCE	BASIS OF BEARINGS	APPLICATION NUMBER
No. 1	SE1/4, SE1/4, SEC. 7, T.20N., R.21E.	S1/4 COR. SEC. 7 T.20N., R.21E.	S.55°19'30"W. 1711.0'	GOV. PLAT No. 0242, JUNE 1905	36589
No. 2	LOT 4, SEC. 7, T.20N., R.21E.	SW COR. SEC 7 T.20N., R.21E.	S.19°00'00"W. 270.0'	" " " " " "	36590
No. 3	SE1/4, NE1/4 SEC. 35, T.21N., R.20E.	NE COR. SEC 24 T.21N., R.20E.	N.26°15'00"E. 13645.83'	G.L.O. PLAT	25261
No. 4	SW1/4, SE1/4 SEC 35, T.21N., R.20E.	" "	N.26°00'00"E. 16458.33'	" "	25262
No. 5	SW1/4, SE1/4 SEC. 26, T.21N., R.20E.	" "	N.35°38'30"E. 12500.81'	" "	25263
No. 8	SE1/4, NE1/4, SEC. 21, T.20N., R.20E.	NE COR. SEC 21 T.20N., R.20E.	N.00°01'00"E. 1349.00'	E. LINE OF THE SE1/4 SE1/4 SEC 16 T.20N., R.20E. IE. N.01°33'00"W.	43631
No. 9	NE1/4, NE1/4, SEC. 21, T.20N., R.20E.	" " " " "	N.01°48'00"E. 755.00'	" " " " " " " " " "	43632
No. 13	LOT 4, SEC. 6, T.20N. R.21E.	NW COR. SEC. 6 T.20N., R.21E.	N.01°08'00"W. 985.00'	E. LINE OF THE NE1/4 SEC. 1 T.20N., R.20E., IE. N.00°10'30"W.	26776
No. 14	LOT 5, SEC. 6, T.20N., R.21E.	SW COR. SEC. 6 T.20N., R.21E.	S.14°32'00"W. 1655.10'	" " " " " " " " " "	42216
"A"	SE1/4, SW1/4 SEC 35, T.21N., R.20E.	NW COR. SEC 2 T.20N., R.20E.	N.89°52'47"W. 1376.03'	S. LINE SEC. 35, T.21N., R.20E. IE. N.89°19'00"W. PER RECORD OF SURVEY MAP No. 1242-A	
"B"	SE1/4, SW1/4 SEC 35, T.21N., R.20E.	" " " " "	S.37°55'01"W. 1575.31'	" " " " " " " " " "	
"D"	NW1/4, SW1/4 SEC. 3, T.20N., R.20E.	SW COR. SEC. 3 T.20N., R.20E.	S.04°05'00"W. 2590.00'	NEVADA STATE GRID SYSTEM WEST ZONE	47750

NOTE:

ALL EXISTING POINTS OF DIVERSION, BASIS OF BEARINGS, WELL TIES AND MONUMENTS SHOWN HEREON ARE FROM EXISTING APPLICATIONS AND MAPS ON FILE WITH THE STATE ENGINEER. THE EXISTING APPLICATION MAP NUMBER AND EXISTING BASIS OF BEARINGS ARE SHOWN IN THE TABLE BELOW LEFT. THE MONUMENTS ARE SHOWN AT THEIR RESPECTIVE LOCATIONS ON THIS PLAT.

LEGEND

- EXISTING POINTS OF DIVERSION - TO BE CHANGED
- PROPOSED PLACE OF USE
- EXISTING PLACE OF USE

PREPARED BY: TRI STATE SURVEYING LTD.
801 GREENBRAE DRIVE
SPARKS, NEVADA 358-9491

MAP TO ACCOMPANY APPLICATIONS TO CHANGE THE POINT OF DIVERSION, PLACE AND MANNER OF USE

FOR

TIMOTHY O., MARILYN M., TERESA, SCOTT B. AND RANDOLPH TUCKER

T.20N., R.20&21E., M.D.M.
WASHOE COUNTY NEVADA

FILED
FEB 12 1991
STATE ENGINEER'S OFFICE

SHEET 1 OF 2

71145 71144 71143 70340 61438 61437 61436 60512 55831 55830 55829 55828 55822 55821 55260 55820 55817 55816 55815 55814 55813 55812 55811 55810 55809 55808 55807 55806

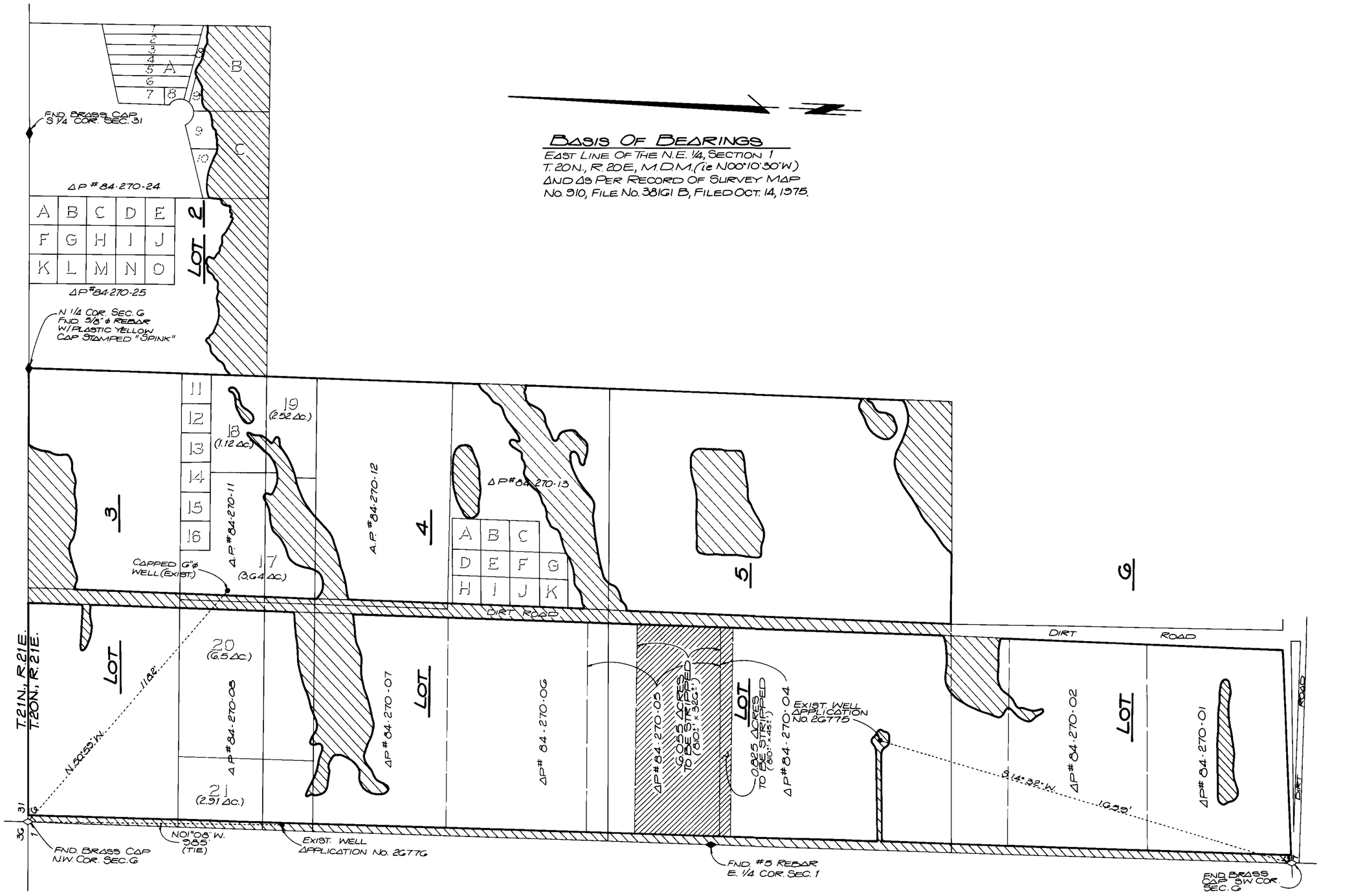

NOTES:
CROSS HATCHED AREAS ARE UNCULTIVATED

THIS IS THE FIFTH MAP TO DESIGNATE AREAS FOR TRANSFER AND RELINQUISHMENT OF WATER APPROPRIATED UNDER PERMIT NO. 42516 AND NO. 2G77G FROM AN UNDERGROUND SOURCE AND IS SUPPLEMENTAL TO MAPS PREVIOUSLY FILED WITH THE STATE ENGINEERS OFFICE.

FILED
FEB 12 1991
STATE ENGINEER'S OFFICE

91 FEB 12 A8:07

55806-55823
55825-55831

MAP
TO ACCOMPANY APPLICATIONS
TO CHANGE THE POINT OF DIVERSION,
PLACE AND MANNER OF USE
FOR
TIMOTHY O., MARILYN M., TERESA, SCOTT B. AND RANDOLPH TUCKER

T. 20N., R. 20&21E., M.D.M.
WASHOE COUNTY NEVADA

SHEET 2 OF 2

55822 55821 55820 55260

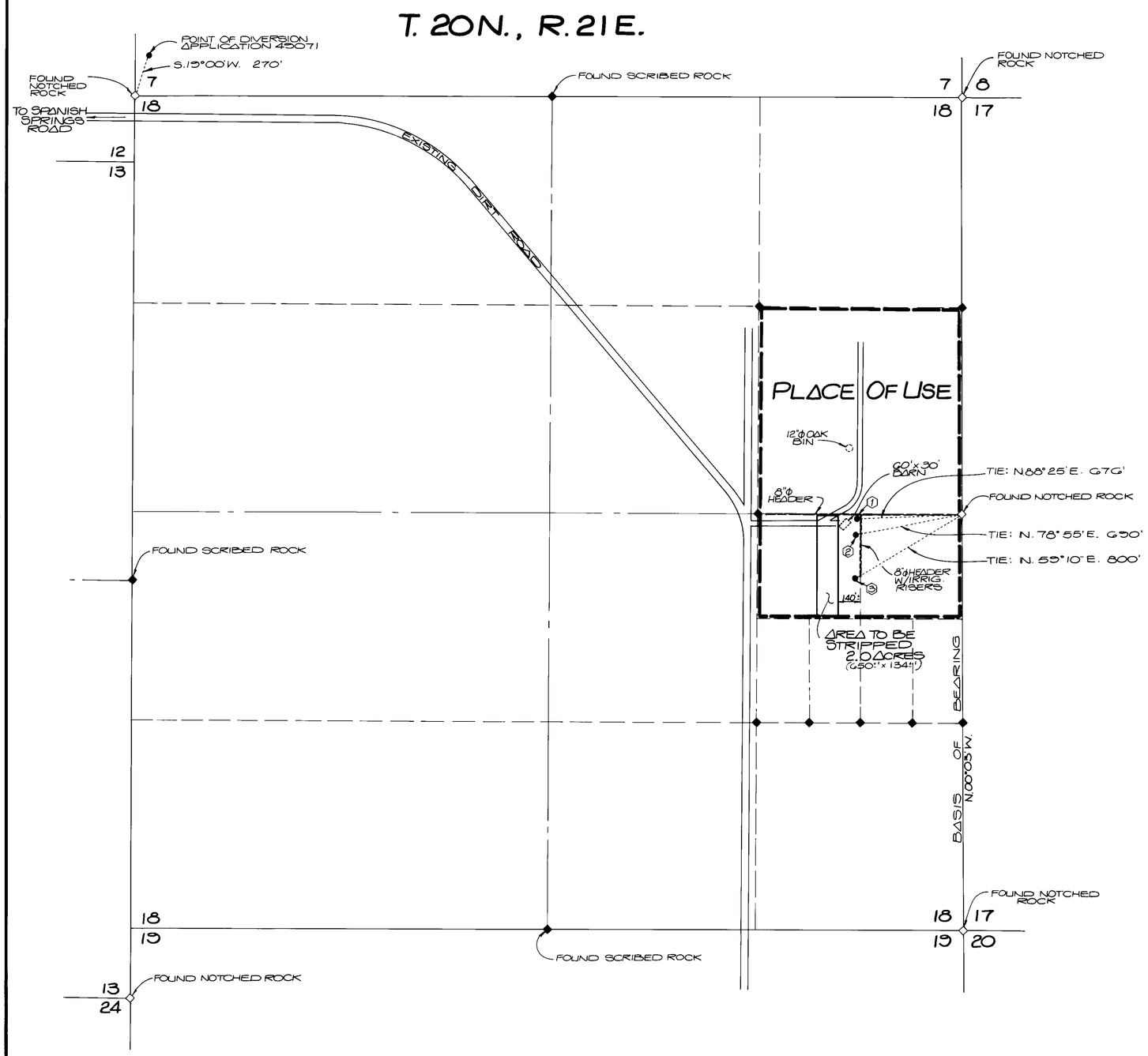

LEGEND

- ◆ FOUND REBAR CORNER UNLESS NOTED OTHERWISE
- ◇ FOUND SCRIBED OR NOTCHED ROCK
- ① WELL NO. 1. POINT OF DIVERSION APPLICATION 49073
- ② WELL NO. 2. POINT OF DIVERSION APPLICATION 49072
- ③ WELL NO. 3 POINT OF DIVERSION APPLICATION 49070

BASIS OF BEARINGS

THE EAST SECTION LINE OF THE SE 1/4 AS SHOWN ON THE RECORD PLAT FOR SECTION 18, TOWNSHIP 20 NORTH, RANGE 21 EAST, M.D.M.

STATE OF NEVADA
COUNTY OF WASHOE } S.S.

I, GEORGE G. LINDESMITH, BEING FIRST DULY SWORN, DEPOSE AND SAY THAT THIS MAP, CONSISTING OF ONE SHEET, HAS BEEN CORRECTLY DRAWN TO THE DESIGNATED SCALE FROM PREVIOUS WATER RIGHTS MAPS (REF. PERMITS 49070, 49072 & 49073) PREPARED BY A STATE WATER RIGHTS SURVEYOR AND FILED WITH THE STATE ENGINEER'S OFFICE. THAT IT TRULY AND CORRECTLY REPRESENTS THE PROPOSED LOCATION AND EXTENT OF THE WORKS USED TO DIVERT WATER FROM UNDERGROUND SOURCES IN WASHOE COUNTY BY TIMOTHY O. TUCKER, ET. AL. FOR IRRIGATION PURPOSES UNDER APPLICATION NOS 49070, 49072 AND 49073. THAT THE POINT OF DIVERSION, THE LOCATION, THE LOCATION AND DESCRIPTION OF ALL MEASURING DEVICES, THE LOCATION AND EXTENT OF ALL LANDS OWNED OR CONTROLLED BY THE APPLICANT UPON WHICH WATER IS APPLIED FOR UNDER APPLICATION NOS 49070, 49072 AND 49073 IS USED, AND THE LOCATION AND NAMES OF ALL OTHER WORKS OR STREAMS WHICH ARE CROSSED BY OR CONNECTED WITH SAID WORKS ARE FULLY AND CORRECTLY DELINEATED THEREON.

PROFESSIONAL LAND SURVEYOR STATE OF NEVADA
GEORGE G LINDESMITH
2-11-91
No. 6308

GEORGE G. LINDESMITH
STATE WATER RIGHTS SURVEYOR NO. 704

SUBSCRIBED AND SWORN TO BEFORE ME THIS 11TH DAY OF FEBRUARY, 1991, NOTARY PUBLIC IN AND FOR WASHOE COUNTY, NEVADA.

RAE ANN LOVING
NOTARY PUBLIC

RAE ANN LOVING

400 200 0 400 800 1200
SCALE: 1"=400'

FILED
FEB 12 1991
STATE ENGINEER'S OFFICE

55866 - 55883
55825 - 55831

MAP
TO ACCOMPANY APPLICATION TO CHANGE THE POINT OF DIVERSION, AND PLACE OF USE OF A PORTION OF WATER HERETOFORE APPROPRIATED UNDER PERMIT 49070, 49072 & 49073 FROM AN UNDERGROUND SOURCE
IN WASHOE COUNTY, NEVADA
FOR
TIMOTHY O. TUCKER, ET. AL.

TRI STATE SURVEYING
801 GREENBREA DRIVE
SPARKS, NEVADA 89431
(702) 358-9431

SHEET 1 OF 1

70340 T 55831 55830 55829 55828 55807, 55806