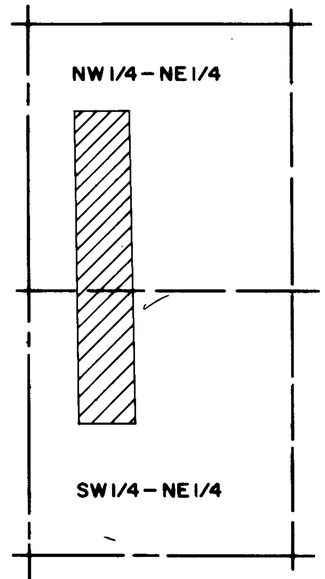

SEC. 34, T. 18 N., R. 29 E., M.D.B. & M.
SER. NO. 25

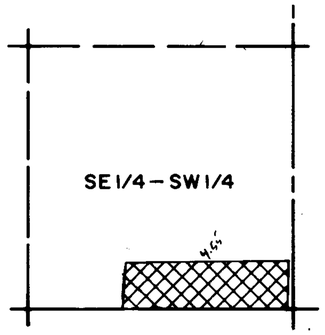

SEC. 34, T. 18 N., R. 29 E., M.D.B. & M.
SER. NO. 25

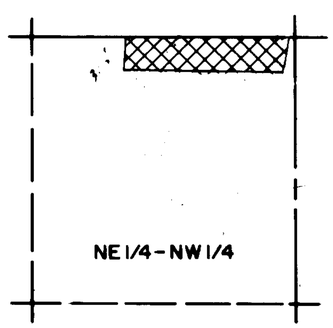

SEC. 3, T. 17 N., R. 29 E., M.D.B. & M.
SER. NO. 25

ACREAGE

SECTION	TOWNSHIP	RANGE	SUBDIVISION	EXISTING ACREAGE OF USE	PROPOSED ACREAGE OF USE	DUTY AC. – FT.
3	17 N	29 E	NE1/4-NW1/4		3.45	3.5
34	18 N	29 E	SE1/4-SW1/4		4.55	
34	18 N	29 E	SW1/4-NE1/4	4.20		
34	18 N	29 E	NW1/4-NE1/4	3.80		
TOTAL				8.00	8.00	28.00

STATE OF NEVADA
COUNTY OF CHURCHILL } SS

I, BARRY A. FITZPATRICK, BEING FIRST DULY SWORN DEPOSE AND SAY THAT THIS MAP, CONSISTING OF ONE SHEET, HAS BEEN CORRECTLY DRAWN TO THE DESIGNATED SCALE FROM TRUCKEE-CARSON IRRIGATION DISTRICT RECORDS. THAT IT TRULY AND CORRECTLY REPRESENTS THE EXISTING PLACE OF USE AND THE PROPOSED PLACE OF USE OF WATER FROM THE TRUCKEE RIVER AND THE CARSON RIVER IN CHURCHILL COUNTY BY:

GARY & BILLIE JO FRAZIER SNOW
APPLICANT

FOR IRRIGATION PURPOSES, THE POINT OF DIVERSION, LAHONTON DAM IS UNCHANGED AND THE BOUNDARY OF ALL LANDS SHOWN BY 40 ACRE SUBDIVSIONS FOR THE AREAS PROPOSED TO BE IRRIGATED, ARE FULLY AND CORRECTLY DESGINATED THEREON.

Barry A. Fitzpatrick — 2-4-91
STATE WATER RIGHT SURVEYOR #817 — DATE

SUBSCRIBED AND SWORN TO BE BEFORE ME THIS 4th DAY OF Jan. 1991 NOTARY PUBLIC IN AND FOR CHURCHILL COUNTY, NEVADA.

Sheldon D. Quinn
NOTARY PUBLIC — DATE

I, THE UNDERSIGNED OWNER OF THE PROPOSED PLACE OF USE, DO HEREBY CERTIFY THAT I HAVE REVIEWED AND EXAMINED THIS WATER RIGHT TRANSFER MAP AND DO HEREBY CERTIFY IT TO BE CORRECT.

X Barry Snow — 12-17-90
OWNER OR AGENT — DATE

LEGEND :

EXISTING PLACE OF USE

PROPOSED PLACE OF USE

SCALE : 1" = 400'

0' 400' 800' 1200' 1600'

N

55777

RECEIVED FEB 6 1991 ENGINEER

FILED MAY 20 1991 STATE ENGINEER'S OFFICE

[redacted] & ASSOCIATES, INC.
Civil Engineers • Surveyors • Material Testing
107 Eddie Street, Fallon, NV 89406 (702) 423-6400

MAP TO ACCOMPANY APPLICATION TO CHANGE THE PLACE OF USE FOR IRRIGATION WATER

BY : GARY & BILLIE JO FRAZIER SNOW
FROM : TRUCKEE RIVER & CARSON RIVER

55777