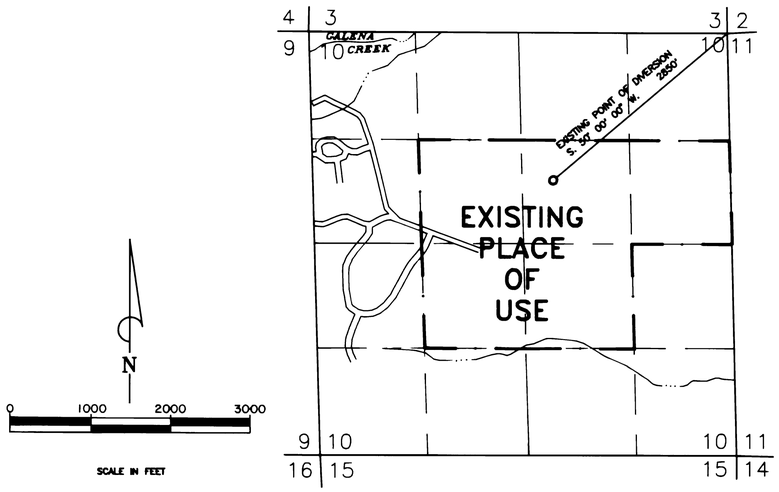

SECTION 10, T. 17 N., R. 19 E., M.D.M.

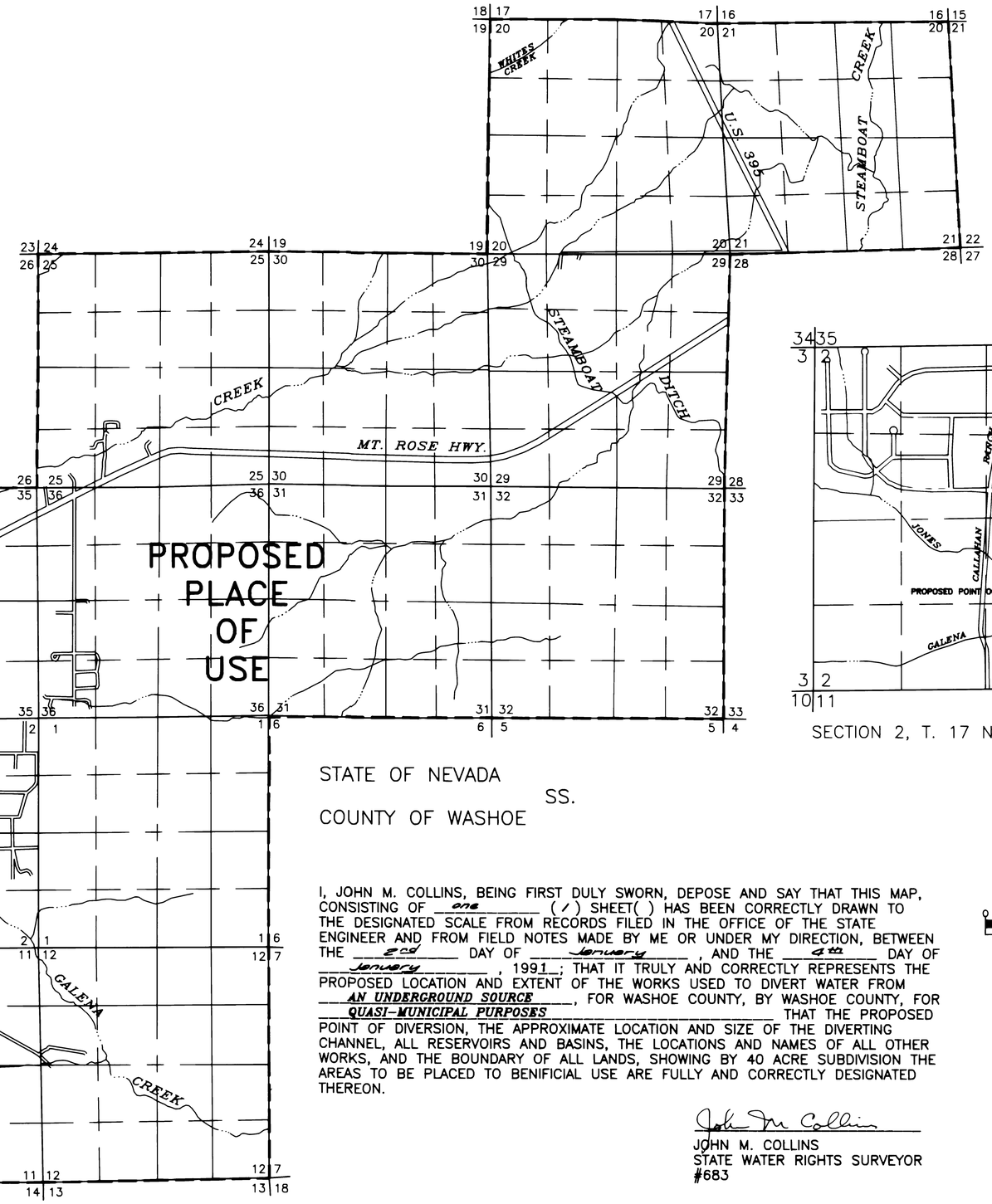

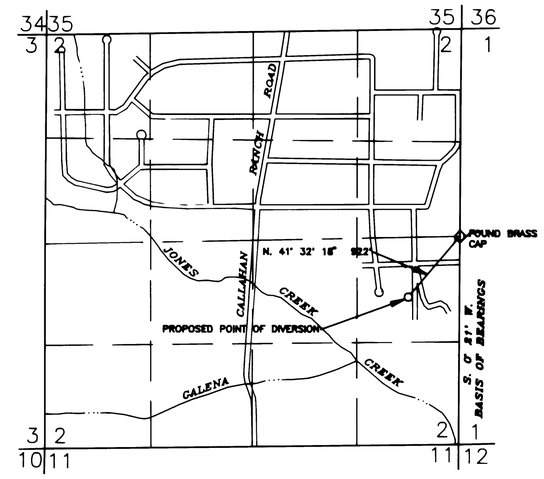

SECTION 2, T. 17 N., R. 19 E., M.D.M.

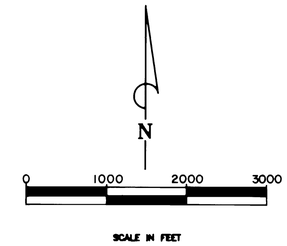

STATE OF NEVADA
SS.
COUNTY OF WASHOE

I, JOHN M. COLLINS, BEING FIRST DULY SWORN, DEPOSE AND SAY THAT THIS MAP, CONSISTING OF one (/) SHEET( ) HAS BEEN CORRECTLY DRAWN TO THE DESIGNATED SCALE FROM RECORDS FILED IN THE OFFICE OF THE STATE ENGINEER AND FROM FIELD NOTES MADE BY ME OR UNDER MY DIRECTION, BETWEEN THE 2nd DAY OF January, AND THE 4th DAY OF January, 1991; THAT IT TRULY AND CORRECTLY REPRESENTS THE PROPOSED LOCATION AND EXTENT OF THE WORKS USED TO DIVERT WATER FROM AN UNDERGROUND SOURCE, FOR WASHOE COUNTY, BY WASHOE COUNTY, FOR QUASI-MUNICIPAL PURPOSES THAT THE PROPOSED POINT OF DIVERSION, THE APPROXIMATE LOCATION AND SIZE OF THE DIVERTING CHANNEL, ALL RESERVOIRS AND BASINS, THE LOCATIONS AND NAMES OF ALL OTHER WORKS, AND THE BOUNDARY OF ALL LANDS, SHOWING BY 40 ACRE SUBDIVISION THE AREAS TO BE PLACED TO BENIFICIAL USE ARE FULLY AND CORRECTLY DESIGNATED THEREON.

John M. Collins
JOHN M. COLLINS
STATE WATER RIGHTS SURVEYOR
#683

SECTIONS 1–4 & 9–12, T. 17 N., R. 19 E., M.D.M.
SECTIONS 25 & 34–36, T. 18 N., R. 19 E., M.D.M.
SECTIONS 20,21, & 29–32, T. 18 N., R. 20 E., M.D.M.

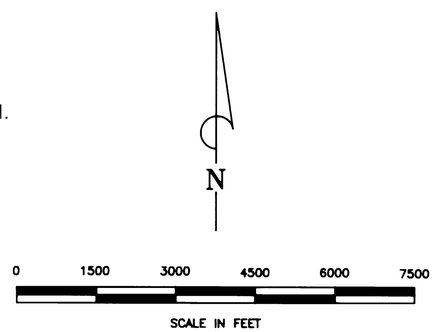

SUBSCRIBED AND SWORN TO BEFORE ME THIS 16th DAY OF January, 1991.
NOTARY PUBLIC IN AND FOR WASHOE COUNTY, NEVADA.

Laura L. Reeve

LAURA L. REEVE
Notary Public - State of Nevada
Appointment Recorded in Washoe County
MY APPOINTMENT EXPIRES AUG. 21, 1993

FILED
JAN 32 1991
STATE ENGINEER'S OFFICE

55665

MAP

TO ACCOMPANY APPLICATION TO CHANGE THE POINT OF DIVERSION AND PLACE OF USE FOR QUASI-MUNICIPAL PURPOSES BY WASHOE COUNTY FROM AN UNDERGROUND SOURCE

WASHOE COUNTY **NEVADA**

68854 55665