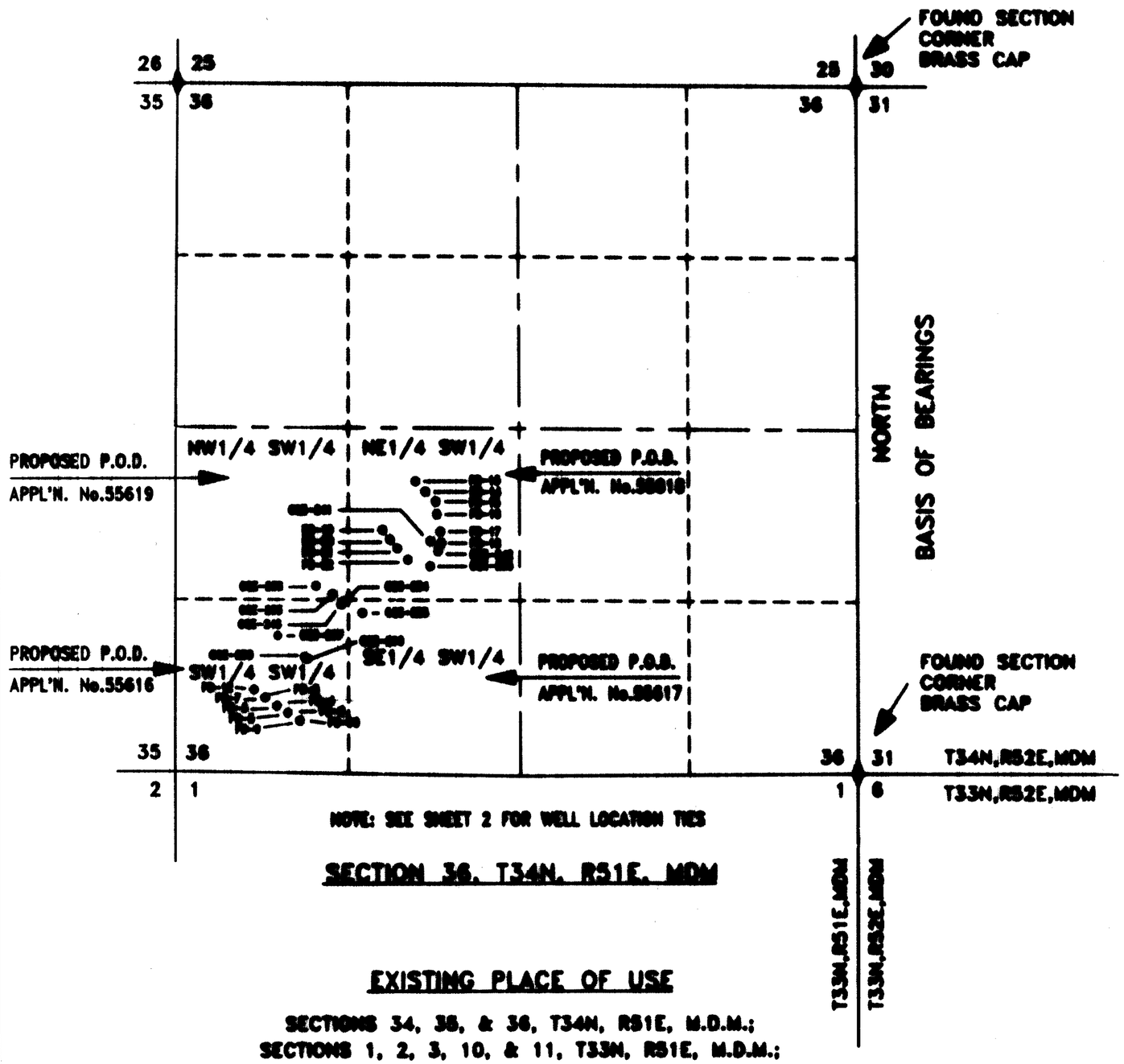

NOTE: SEE SHEET 2 FOR WELL LOCATION TIES

SECTION 36, T34N, R51E, MDM

EXISTING PLACE OF USE

SECTIONS 34, 35, & 36, T34N, R51E, M.D.M.;
SECTIONS 1, 2, 3, 10, & 11, T33N, R51E, M.D.M.;
SECTION 6, T33N, R52E, M.D.M.

AS ILLUSTRATED UNDER PERMIT No.48910

T34N,R51E
M.D.M.

STATE OF NEVADA
S.S.
COUNTY OF ELKO

I, MICHAEL D. [illegible], [illegible] DULY SWORN, DEPOSE AND SAY THAT THIS MAP, CONSISTING OF TWO SHEETS, NUMBERED FROM 1 TO 2, INCLUSIVE, HAS BEEN CORRECTLY DRAWN TO THE DESIGNATED SCALE TO ACCOMPANY APPLICATION TO CHANGE POINTS OF DIVERSION FROM A SURVEY CONDUCTED UNDER MY SUPERVISION AND DIRECTION, ON OR BEFORE OCTOBER 30, 1990. THIS MAP TRULY AND CORRECTLY REPRESENTS SHOWS AND PROPOSED POINTS OF DIVERSION AND PLACE OF USE LOCATED IN ELKO COUNTY, NEVADA. FOR MINING, MILLING, AND DOMESTIC PURPOSES FROM AN UNDERGROUND SOURCE BY NEWMONT GOLD COMPANY.

MICHAEL D. [illegible] STATE WATER RIGHTS SURVEYOR (PLS)

SUBSCRIBED AND SWORN TO BEFORE ME THIS 4TH DAY OF APRIL, 1991. NOTARY PUBLIC IN AND FOR ELKO COUNTY, NEVADA.

Ruth Peterson

RUTH PETERSON
NOTARY PUBLIC
State of Nevada
Elko County, Nevada
My Commission expires August 1, 1994

BASIS OF BEARINGS:

EAST LINE OF SECTION 36, T.34N., R.51E., M.D.M. BEARS NORTH PER G.L.O. SURVEY PLAT APPROVED OCTOBER 16, 1931.

LEGEND

FOUND SECTION CORNER, BRASS CAP

WELL LOCATION AND NAME

0 500 1000 1500 2000 2500
SCALE: 1" = 500'

FILED
APR 1 1991
STATE ENGINEER'S OFFICE

MAP

TO ACCOMPANY APPLICATIONS TO CHANGE A PORTION OF PERMIT NO. 48910
FOR
MINING, MILLING & DOMESTIC PURPOSES
NEWMONT GOLD COMPANY
FROM AN UNDERGROUND SOURCE

DRAWN BY: WLS
DATE: 3/28/91
W91001

55619 55618 55617 55616

T34N,R51E

M.D.M.

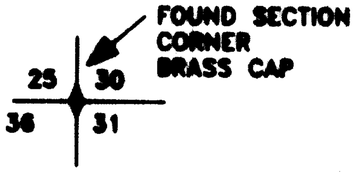

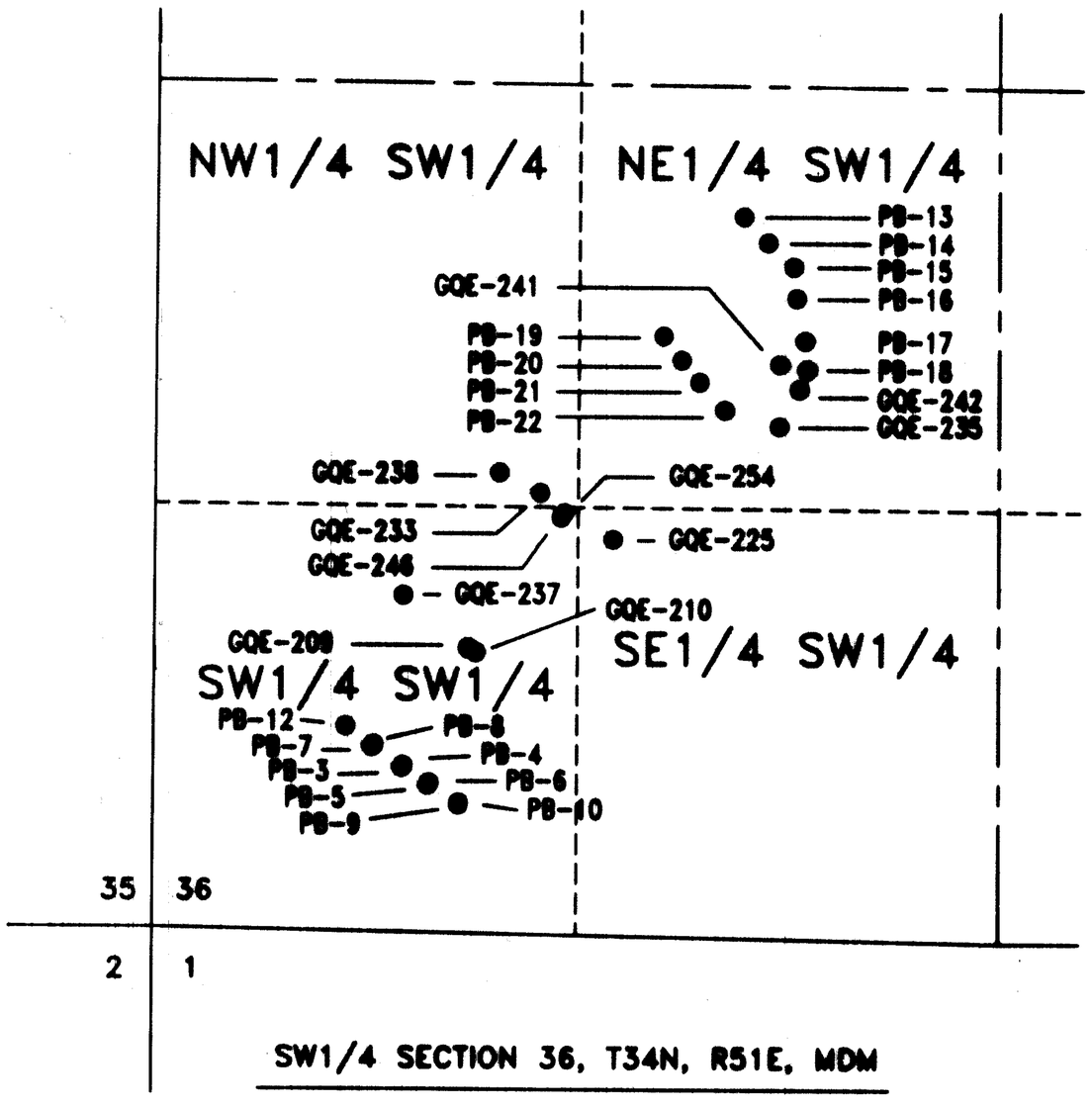

SW1/4 SECTION 36, T34N, R51E, MDM

WELL TIES TO A FOUND SECTION CORNER

APPL'N. No.	WELL NAME	BEARING	DISTANCE	FOUND CORNER
55616	PB-3	N45°16'41"E	6592.63'	tie to NE Corner Sec 36, T34N, R51E, MDM
55616	PB-4	N45°17'11"E	6588.39'	tie to NE Corner Sec 36, T34N, R51E, MDM
55616	PB-5	N45°24'37"E	6577.54'	tie to NE Corner Sec 36, T34N, R51E, MDM
55616	PB-6	N45°28'19"E	6589.58'	tie to NE Corner Sec 36, T34N, R51E, MDM
55616	PB-7	N44°19'58"E	6611.16'	tie to NE Corner Sec 36, T34N, R51E, MDM
55616	PB-8	N44°19'58"E	6591.49'	tie to NE Corner Sec 36, T34N, R51E, MDM
55616	PB-9	N41°28'31"E	6588.73'	tie to NE Corner Sec 36, T34N, R51E, MDM
55616	PB-10	N41°28'41"E	6583.49'	tie to NE Corner Sec 36, T34N, R51E, MDM
55616	PB-12	N45°55'56"E	6582.39'	tie to NE Corner Sec 36, T34N, R51E, MDM
55616	PB-13	N45°24'21"E	4582.77'	tie to NE Corner Sec 36, T34N, R51E, MDM
55616	PB-14	N45°25'55"E	4581.19'	tie to NE Corner Sec 36, T34N, R51E, MDM
55616	PB-15	N45°28'18"E	4584.59'	tie to NE Corner Sec 36, T34N, R51E, MDM
55616	PB-16	N44°28'04"E	4588.49'	tie to NE Corner Sec 36, T34N, R51E, MDM
55616	PB-17	N45°17'05"E	4735.83'	tie to NE Corner Sec 36, T34N, R51E, MDM
55616	PB-18	N42°28'32"E	4788.84'	tie to NE Corner Sec 36, T34N, R51E, MDM
55616	PB-19	N47°05'16"E	5844.69'	tie to NE Corner Sec 36, T34N, R51E, MDM
55616	PB-20	N46°01'53"E	5854.57'	tie to NE Corner Sec 36, T34N, R51E, MDM
55616	PB-21	N45°55'56"E	5862.34'	tie to NE Corner Sec 36, T34N, R51E, MDM
55616	PB-22	N45°49'16"E	5869.69'	tie to NE Corner Sec 36, T34N, R51E, MDM
55616	GQE-209	N44°14'34"E	6167.69'	tie to NE Corner Sec 36, T34N, R51E, MDM
55616	GQE-210	N44°55'55"E	6162.84'	tie to NE Corner Sec 36, T34N, R51E, MDM
55617	GQE-225	N45°22'41"E	5818.13'	tie to NE Corner Sec 36, T34N, R51E, MDM
55616	GQE-233	N45°55'53"E	5867.59'	tie to NE Corner Sec 36, T34N, R51E, MDM
55616	GQE-235	N41°49'28"E	4588.49'	tie to NE Corner Sec 36, T34N, R51E, MDM
55616	GQE-237	N45°41'22"E	6591.12'	tie to NE Corner Sec 36, T34N, R51E, MDM
55616	GQE-238	N47°27'55"E	5718.16'	tie to NE Corner Sec 36, T34N, R51E, MDM
55616	GQE-241	N45°21'45"E	4844.77'	tie to NE Corner Sec 36, T34N, R51E, MDM
55616	GQE-242	N42°11'15"E	4888.84'	tie to NE Corner Sec 36, T34N, R51E, MDM
55616	GQE-246	N45°55'25"E	5876.82'	tie to NE Corner Sec 36, T34N, R51E, MDM
55616	GQE-254	N45°55'55"E	5868.59'	tie to NE Corner Sec 36, T34N, R51E, MDM

LEGEND

FOUND SECTION CORNER, BRASS CAP

GQE-225 WELL LOCATION AND NAME

0 250 500 750 1000 1250

200 400 600 800 1,000

SCALE: 1" = 200' 250

FILED APR 5 1991 STATE ENGINEER'S OFFICE

MAP

TO ACCOMPANY APPLICATIONS TO CHANGE A PORTION OF PERMIT NO. 48910

FOR

MINING, MILLING & DOMESTIC PURPOSES

NEWMONT GOLD COMPANY

FROM AN UNDERGROUND SOURCE

DRAWN BY: WLS	APPROVED BY:	W91001
DATE:	DATE: 3/20/91	

STATE ENGINEER'S OFFICE 91 APR -9 AM 10:33

55619 55618 55617 55616