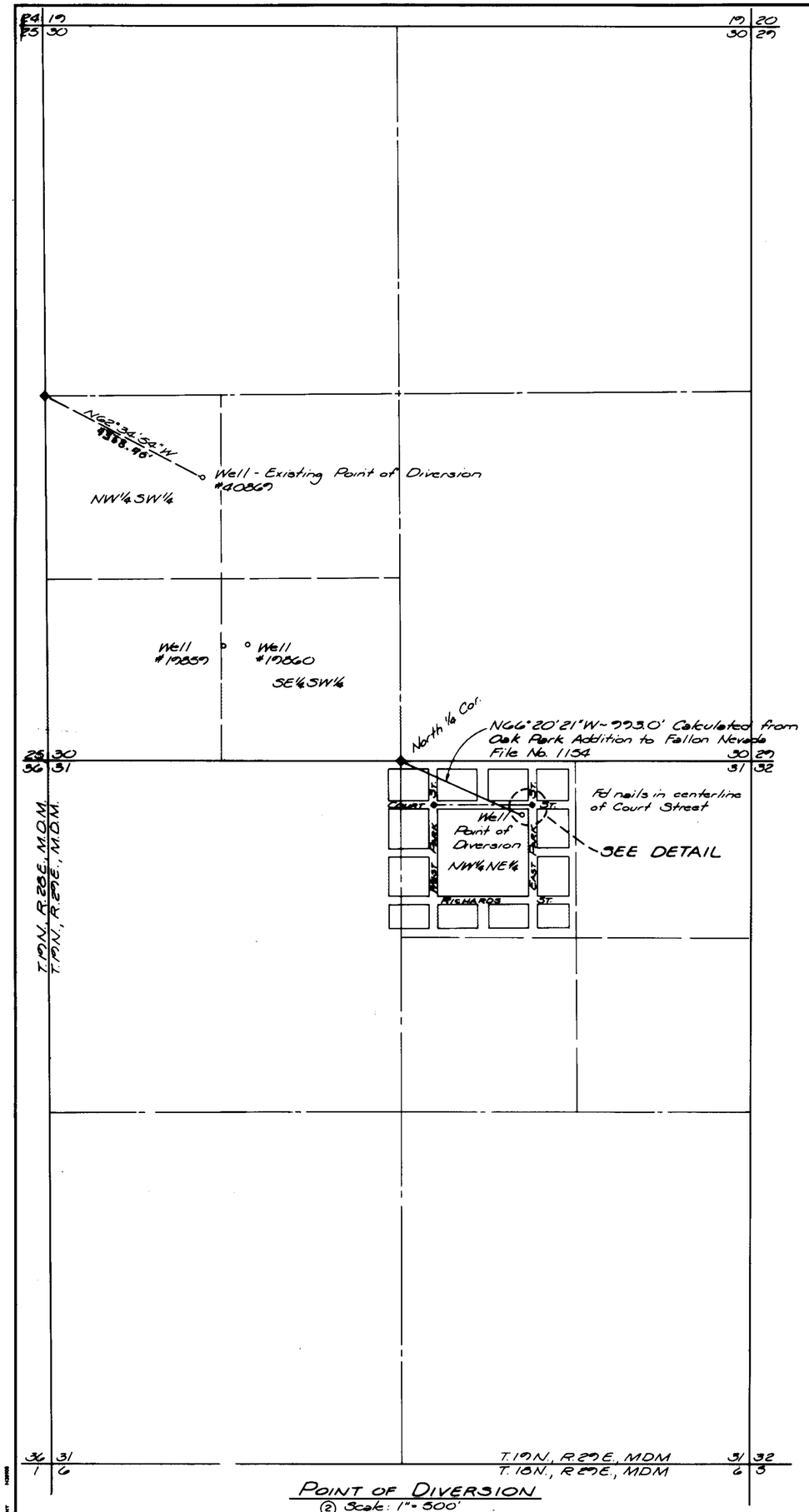

POINT OF DIVERSION
② Scale: 1" = 500'

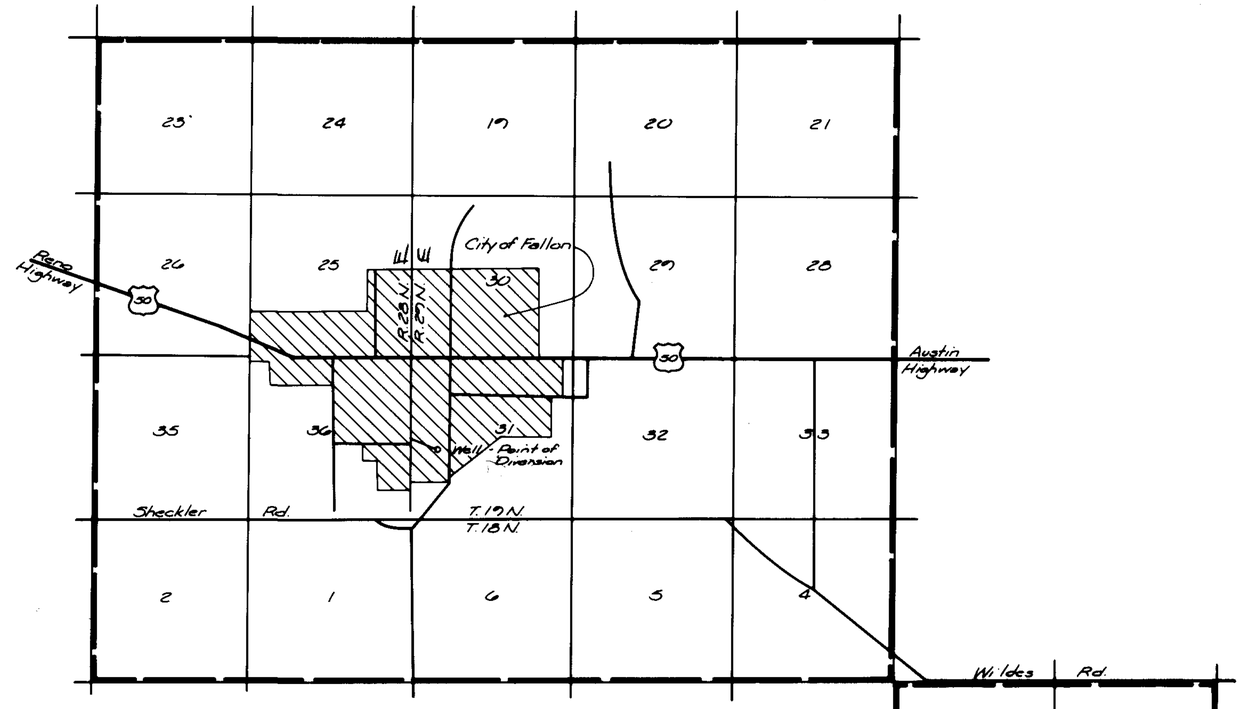

Basis of Bearings: Centerline of Court Street btwn. West Park St. & East Park St. assumed East.

PLACE OF USE
① Scale: 1" = ½ mile

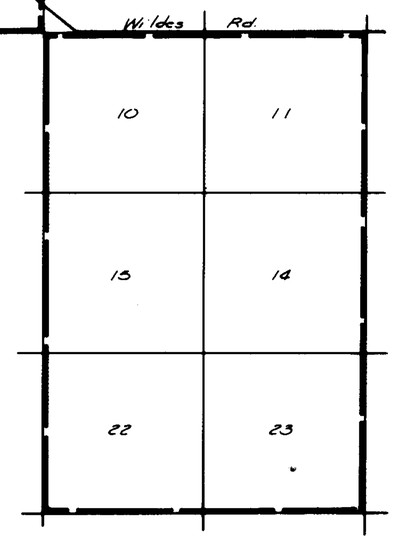

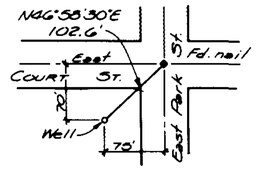

DETAIL
N.T.S.

STATE OF NEVADA
SS
COUNTY OF WASHOE

I, Richard W. Arden, being first duly sworn, depose and say that this map, consisting of one sheet, has been correctly drawn to the designated scale from field notes of a survey made by me, or under my supervision and direction between the 29th day of October and the 5th day of December, 1990; that it truly and correctly represents the proposed location and extent of the works used to divert water from an underground source in Churchill County by CITY OF FALLON for municipal and domestic purposes; that the proposed point of diversion, the location of the place of use (subdivision), the approximate size and capacity of the diverting conduit, and the location and names of all other works or streams which are crossed by or connected with said works, are fully and correctly designated hereon.

RICHARD W. ARDEN
STATE WATER RIGHT SURVEYOR NO. 307

Subscribed and sworn to before me on this 6th day of December, 1990.

NOTARY PUBLIC

CAROL ANN ADAMS
Notary Public - State of Nevada
Appointment Recorded in Washoe County
MY APPOINTMENT EXPIRES JUNE 25, 1991

STATE ENGINEERS OFFICE
90 DEC -6 P4:33

FILED
DEC 6 1990
STATE ENGINEER'S OFFICE

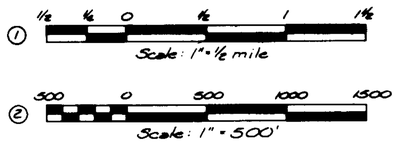

55507

MAP
TO ACCOMPANY APPLICATION
TO APPROPRIATE WATER
FOR MUNICIPAL AND DOMESTIC PURPOSES
BY CITY OF FALLON
FROM AN UNDERGROUND SOURCE
IN CHURCHILL COUNTY, NEVADA

sea
950 INDUSTRIAL WAY
SPARKS, NEVADA

JOB NO. 229-01-1
DATE Dec. 1990
DR. MCW

55507 55506