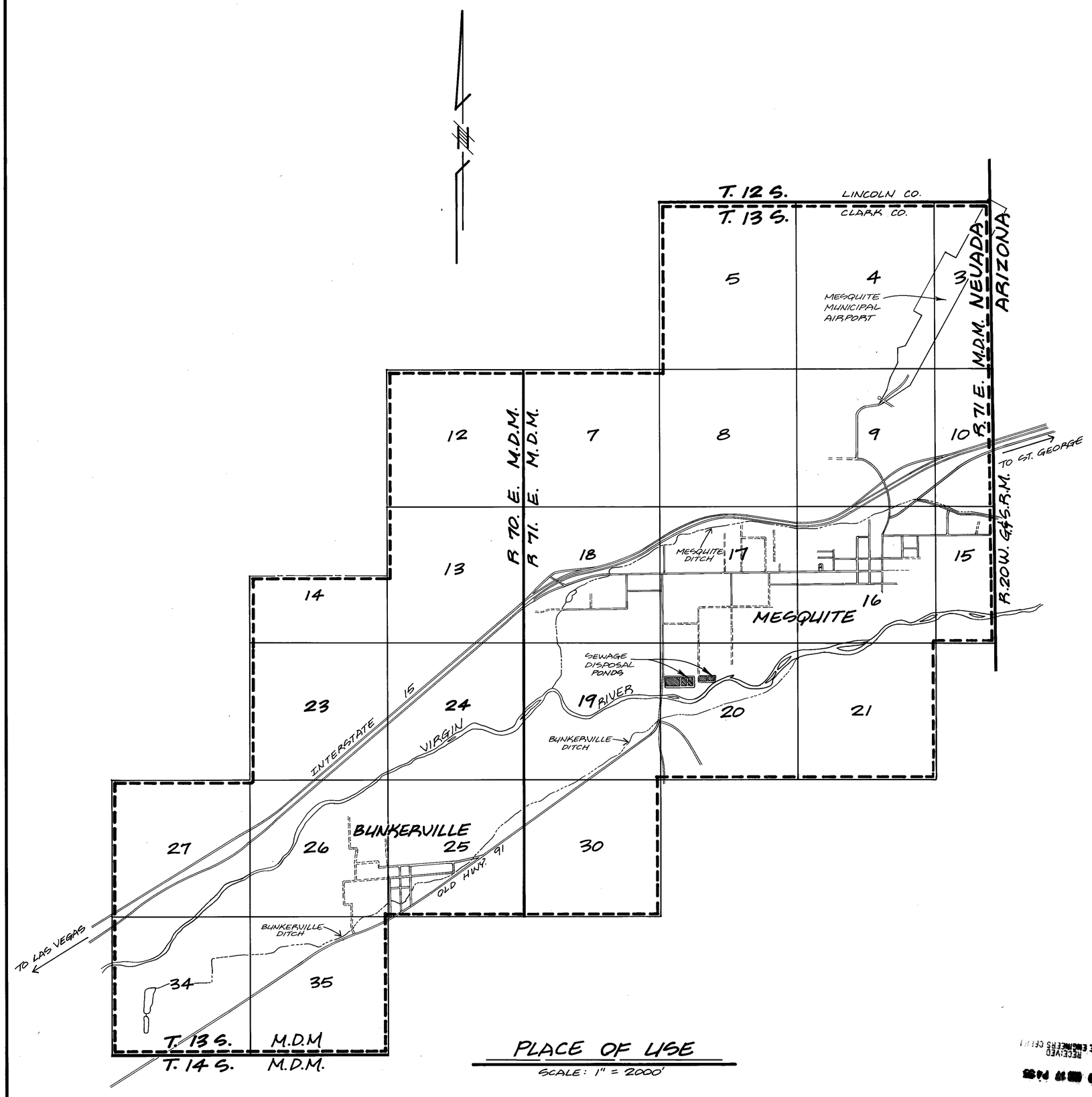

PLACE OF USE

SCALE: 1" = 2000'

SURVEYORS' AFFIDAVIT

STATE OF UTAH }
COUNTY OF WASHINGTON } S.S.

I, SCOTT M. BULLOCH, BEING FIRST DULY SWORN, DEPOSE AND SAY THAT THIS MAP, CONSISTING OF 12 SHEETS, NUMBERED 1 TO 12 INCLUSIVE, HAS BEEN CORRECTLY DRAWN TO THE DESIGNATED SCALE FROM FIELD NOTES OF A SURVEY MADE BY ME, BETWEEN THE 1ST DAY OF SEPTEMBER, AND THE 15TH DAY OF DECEMBER, 1990; THAT IT TRULY AND CORRECTLY REPRESENTS THE PROPOSED LOCATION AND EXTENT OF THE WORKS USED TO DIVERT WATER FROM UNDERGROUND SOURCES, IN LINCOLN COUNTY, BY THE CITY OF MESQUITE FOR MUNICIPAL AND DOMESTIC PURPOSES UNDER APPLICATION NO.S 55282 THRU 55284 AND 55289 THRU 55298. THAT THE PROPOSED POINTS OF DIVERSION, THE PLACE OF USE AND THE NAMES OF STREAMS AND OTHER WORKS ARE FULLY AND CORRECTLY DESIGNATED THEREON.

PROFESSIONAL LAND SURVEYOR SCOTT M. BULLOCH No. 2346 STATE OF NEVADA

12/14/90

Scott M. Bulloch
STATE WATER RIGHT SURVEYOR NO. 884

SUBSCRIBED AND SWORN TO BEFORE ME THIS 14th DAY OF Dec., 1990.
NOTARY PUBLIC IN AND FOR WASHINGTON COUNTY, NEVADA.

Lynne Beatty
LYNNE BEATTY - NOTARY PUBLIC
BESIDING IN WASHINGTON COUNTY

LYNNE BEATTY
NOTARY PUBLIC - STATE of UTAH
1020 EAST 300 SOUTH #15
ST. GEORGE, UTAH 84770
COMM. EXP. 3-6-94

3-6-94
MY COMMISSION EXPIRES

SCALE: 1" = 2000' 2000 0 2000

MAP TO ACCOMPANY APPLICATIONS FOR PERMIT TO APPROPRIATE THE PUBLIC WATERS OF THE STATE OF NEVADA, FROM UNDERGROUND SOURCES WITHIN LINCOLN AND CLARK COUNTIES

LOCATION MAP FOR PLACE OF USE

APPLICANT: CITY OF MESQUITE
PLACE OF USE: CITY OF MESQUITE
MANNER OF USE: MUNICIPAL AND DOMESTIC

SHEET 1 OF 12

FILED
DEC 17 1990
STATE ENGINEER'S OFFICE

RECEIVED
STATE ENGINEER'S OFFICE

79416 79405 79404 79403 79402 79401 79400 79399 79398 79397 79389 79388 79387 56959

5682 56828 56793 55298 55297 55296 55295 55294 55293 55292 55291 55290 55289 55284 55283 55282

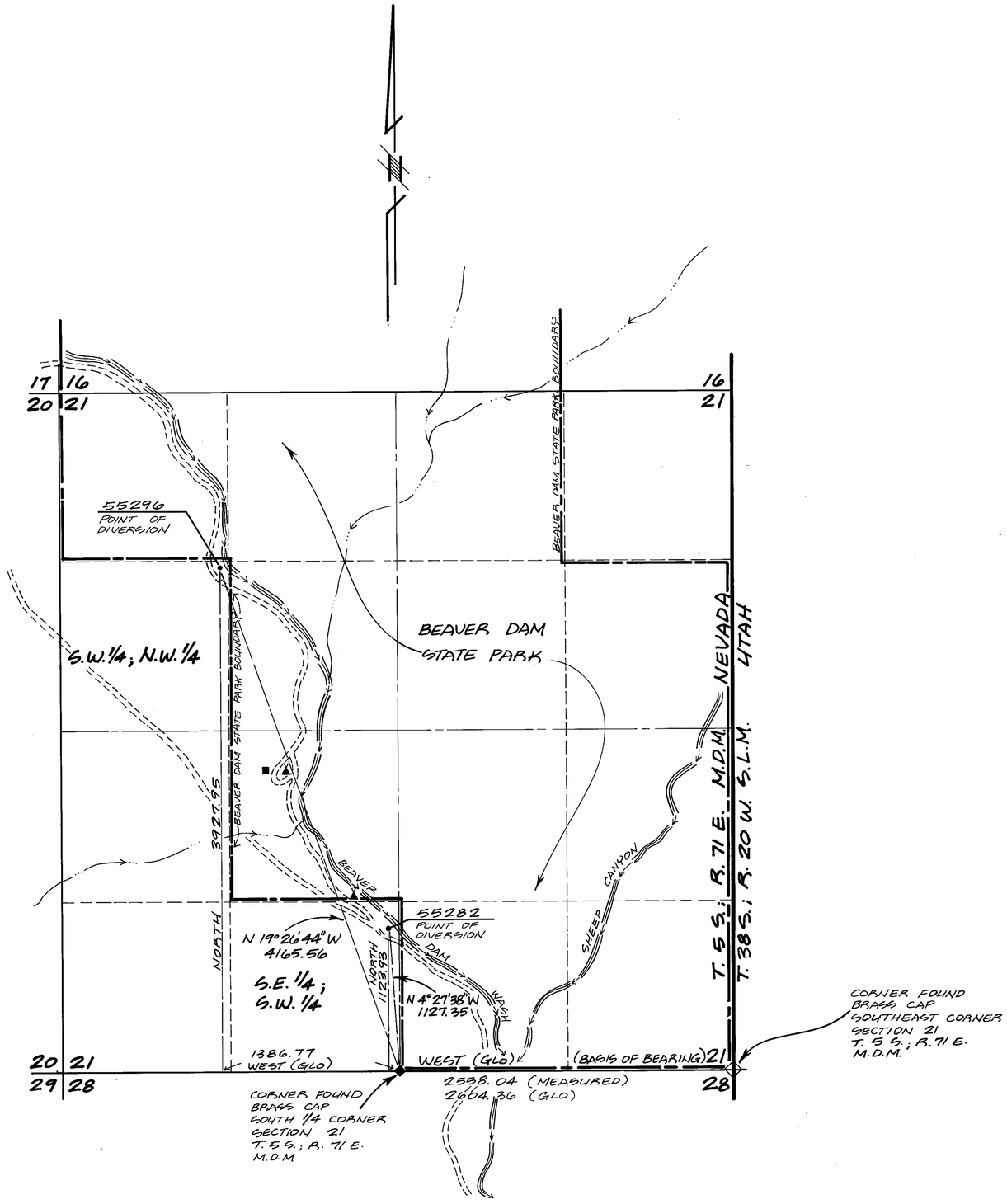

SECTION 21, T. 5 S.; R. 71 E., M.D.M.

LEGEND

- CENTERLINE OF WASH
- EXISTING DIRT ROAD
- EXISTING BUILDING
- CAMPGROUND
- RIVER OR PERPETUAL STREAM
- BEAVER DAM STATE PARK BOUNDARY

BASIS OF BEARING

BEARINGS OBTAINED FROM GLO PLAT DATED MARCH 5, 1924, WEST ALONG THE SECTION LINE ON SOUTH LINE SECTION 21, T. 5 S.; R. 71 E., M.D.M.

SCALE: 1" = 500' 500 0 500

MAP TO ACCOMPANY APPLICATIONS FOR PERMIT TO APPROPRIATE THE PUBLIC WATERS OF THE STATE OF NEVADA, FROM UNDERGROUND SOURCES WITHIN LINCOLN COUNTY

APPLICATION NOS 55282 & 55296

APPLICANT: CITY OF MESQUITE
PLACE OF USE: CITY OF MESQUITE
MANNER OF USE: MUNICIPAL AND DOMESTIC

SHEET 2 OF 12

RECEIVED
STATE ENGINEERS OFFICE
90 DEC 5 PM 4 06

FILED
DEC 17 1990
STATE ENGINEER'S OFFICE

79399 79387 55296 55282

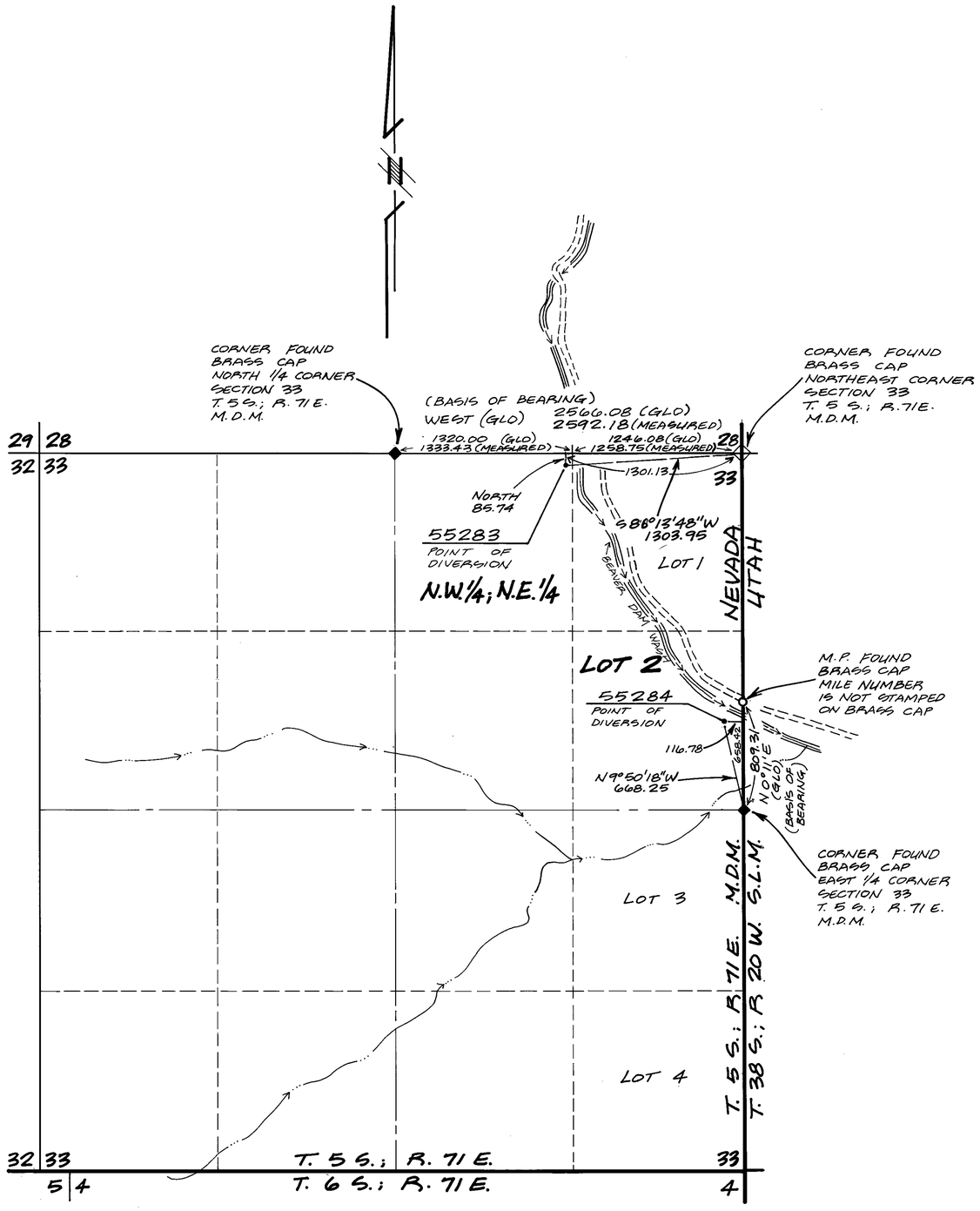

SECTION 33, T. 5 S.; R. 71 E., M.D.M.

LEGEND

- CENTERLINE OF WASH
- EXISTING DIRT ROAD
- RIVER OR PERPETUAL STREAM
- O MILE POST ALONG NEVADA-UTAH STATE LINE

BASIS OF BEARING

APPLICATION NO. 55283 BEARINGS OBTAINED FROM GLO PLAT DATED MARCH 5, 1924, WEST ALONG THE SECTION LINE ON NORTH LINE SECTION 33, T. 5 S.; R. 71 E., M.D.M.

APPLICATION NO. 55284 BEARINGS OBTAINED FROM GLO PLAT DATED MARCH 5, 1924, N 0° 11'E ALONG NEVADA-UTAH STATE LINE BETWEEN THE EAST 1/4 CORNER AND FOUND M.P., SECTION 33, T. 5 S.; R. 71 E., M.D.M.

SCALE: 1" = 500' 500 0 500

MAP TO ACCOMPANY APPLICATIONS FOR PERMIT TO APPROPRIATE THE PUBLIC WATERS OF THE STATE OF NEVADA, FROM UNDERGROUND SOURCES WITHIN LINCOLN COUNTY

APPLICATION NO.S 55283 & 55284

FILED
DEC 17 1990
STATE ENGINEER'S OFFICE

APPLICANT: CITY OF MESQUITE
PLACE OF USE: CITY OF MESQUITE
MANNER OF USE: MUNICIPAL AND DOMESTIC

SHEET 3 OF 12

79389 79388 55284 55283 55282

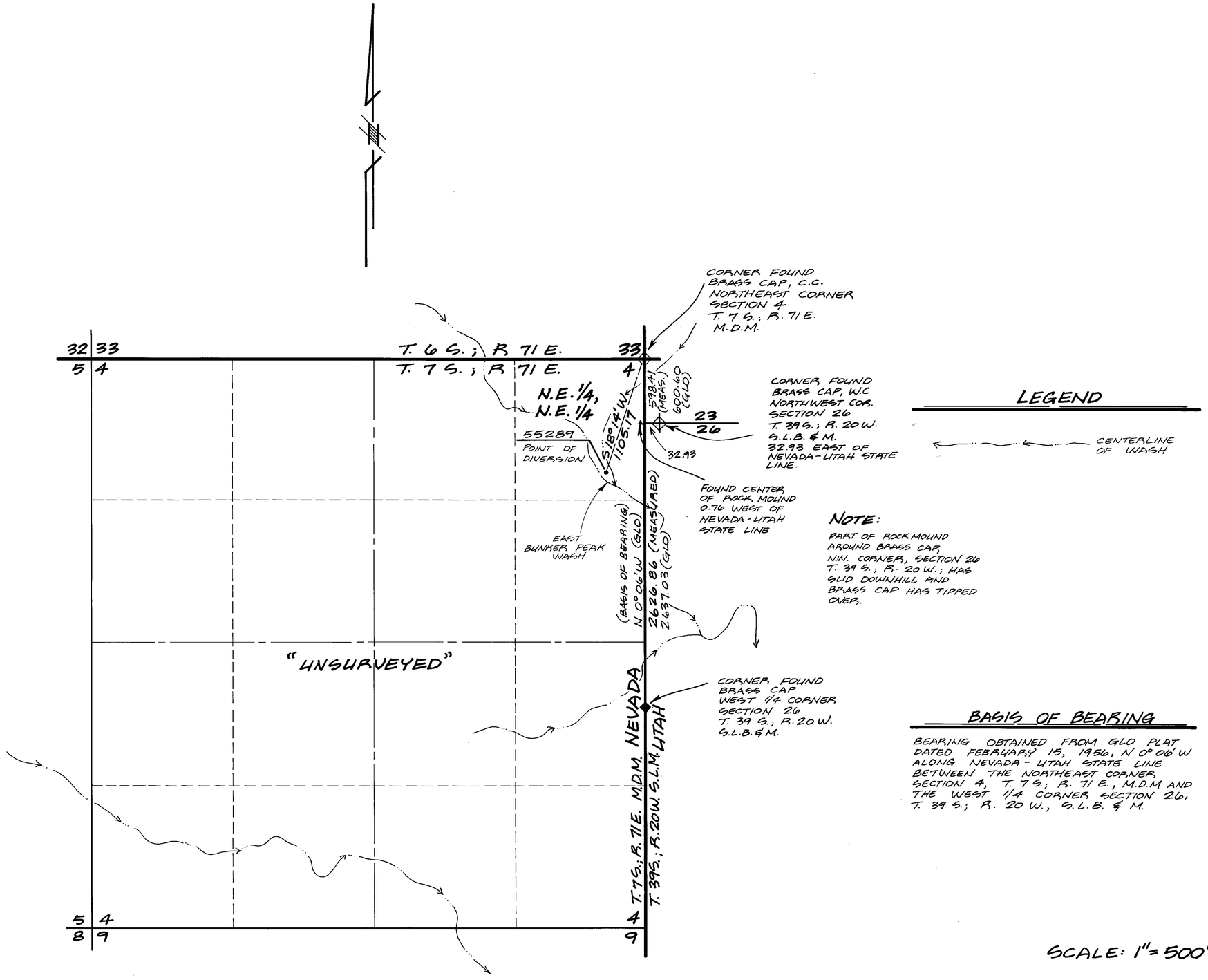

LEGEND

CENTERLINE OF WASH

NOTE:

PART OF ROCK MOUND AROUND BRASS CAP, N.W. CORNER, SECTION 26 T. 39 S.; R. 20 W.; HAS SLID DOWNHILL AND BRASS CAP HAS TIPPED OVER.

BASIS OF BEARING

BEARING OBTAINED FROM GLO PLAT DATED FEBRUARY 15, 1956, N 0° 06' W ALONG NEVADA - UTAH STATE LINE BETWEEN THE NORTHEAST CORNER SECTION 4, T. 7 S.; R. 71 E., M.D.M AND THE WEST 1/4 CORNER SECTION 26, T. 39 S.; R. 20 W., S.L.B. & M.

SCALE: 1" = 500' (500 0 500)

SECTION 4, T. 7 S.; R. 71 E., M.D.M.

MAP TO ACCOMPANY APPLICATION FOR PERMIT TO APPROPRIATE THE PUBLIC WATERS OF THE STATE OF NEVADA, FROM UNDERGROUND SOURCES WITHIN LINCOLN COUNTY

APPLICATION NO. 55289

APPLICANT: CITY OF MESQUITE
PLACE OF USE: CITY OF MESQUITE
MANNER OF USE: MUNICIPAL AND DOMESTIC

SHEET 4 OF 12

FILED DEC 17 1990 STATE ENGINEER'S OFFICE

RECEIVED DEC 17 1990 STATE ENGINEER'S OFFICE

79401 55289 55282

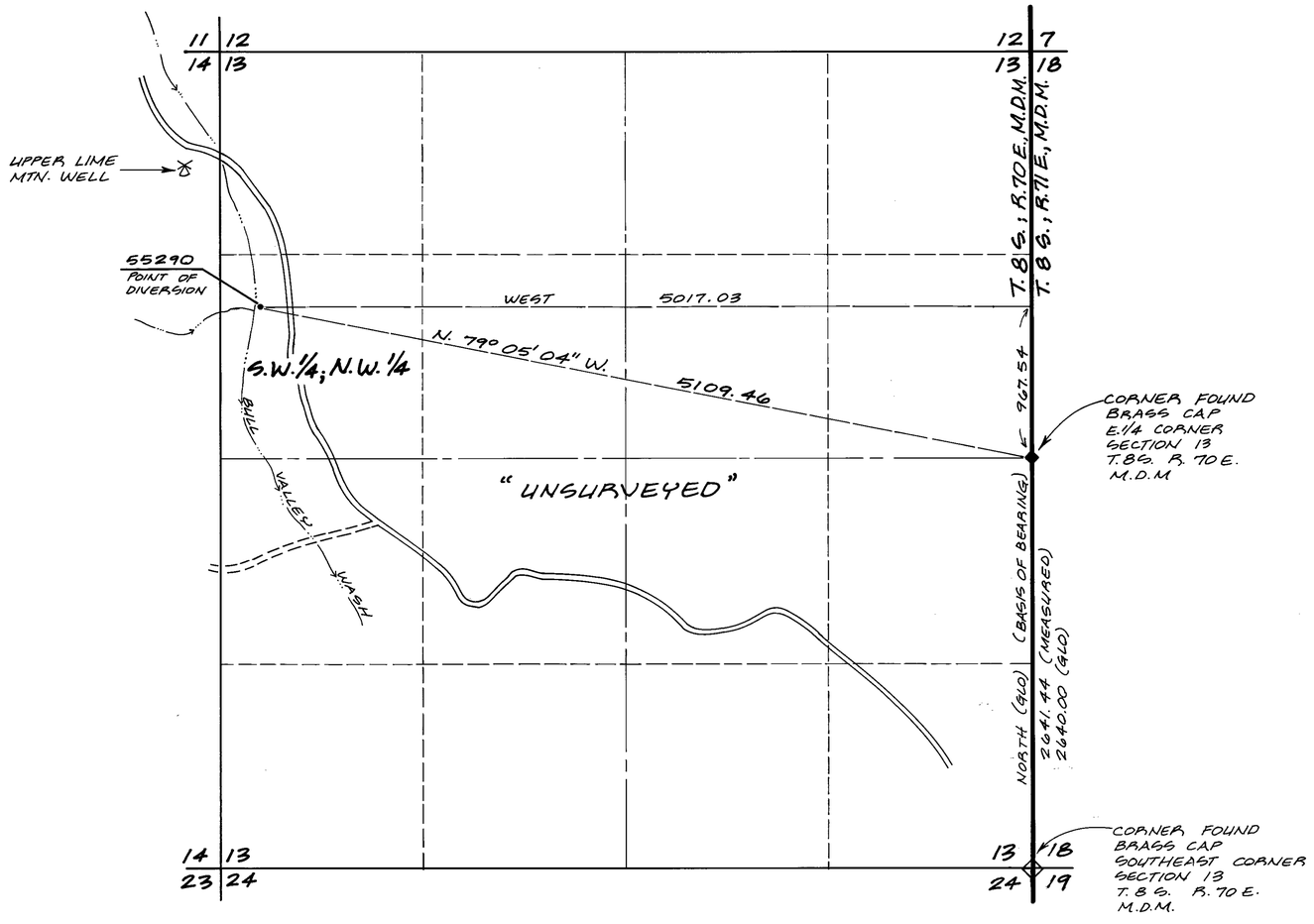

SECTION 13, T. 8 S.; R.70E., M.D.M.

LEGEND

CENTERLINE OF WASH

EXISTING WATER WELL

EXISTING DIRT ROAD

BASIS OF BEARING

BEARING OBTAINED FROM GLO PLAT DATED FEBRUARY 15, 1956, NORTH ALONG THE SECTION LINE BETWEEN THE SOUTHEAST CORNER OF SECTION 13, AND THE EAST 1/4 CORNER OF SECTION 13, T. 8 S.; R. 70 E, M.D.M.

SCALE: 1"=500'

500 0 500

MAP TO ACCOMPANY APPLICATION FOR PERMIT TO APPROPRIATE THE PUBLIC WATERS OF THE STATE OF NEVADA, FROM UNDERGROUND SOURCES WITHIN LINCOLN COUNTY

APPLICATION NO. 55290

APPLICANT: CITY OF MESQUITE

PLACE OF USE: CITY OF MESQUITE

MANNER OF USE: MUNICIPAL AND DOMESTIC

SHEET 5 OF 12

FILED DEC 17 1990 STATE ENGINEER'S OFFICE

79402 55290 55282

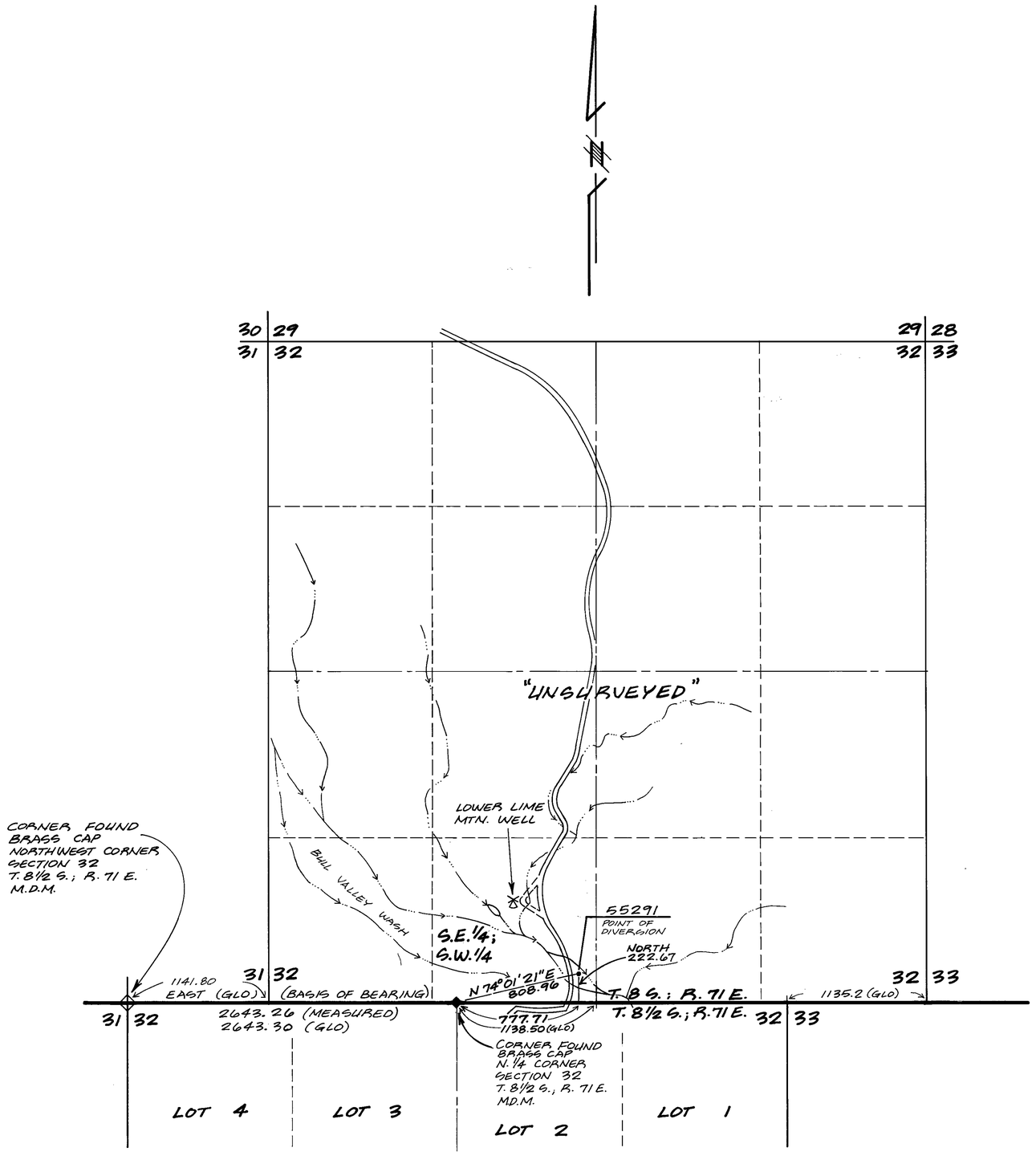

LEGEND

CENTERLINE OF WASH

EXISTING WATER WELL

EXISTING DIRT ROAD

BASIS OF BEARING

BEARING OBTAINED FROM GLO PLAT DATED DECEMBER 16, 1955, EAST ALONG THE SECTION LINE ON NORTH LINE SECTION 32, T. 8 1/2 S.; R. 71 E., MDM.

SCALE: 1" = 500' 500 0 500

SECTION 32, T. 8 S.; R. 71 E., M.D.M.

MAP TO ACCOMPANY APPLICATION FOR PERMIT TO APPROPRIATE THE PUBLIC WATERS OF THE STATE OF NEVADA, FROM UNDERGROUND SOURCES WITHIN LINCOLN COUNTY. APPLICATION NO. 55291

APPLICANT: CITY OF MESQUITE
PLACE OF USE: CITY OF MESQUITE
MANNER OF USE: MUNICIPAL AND DOMESTIC

SHEET 6 OF 12

FILED DEC 17 1990 STATE ENGINEER'S OFFICE

79403 55291 55282

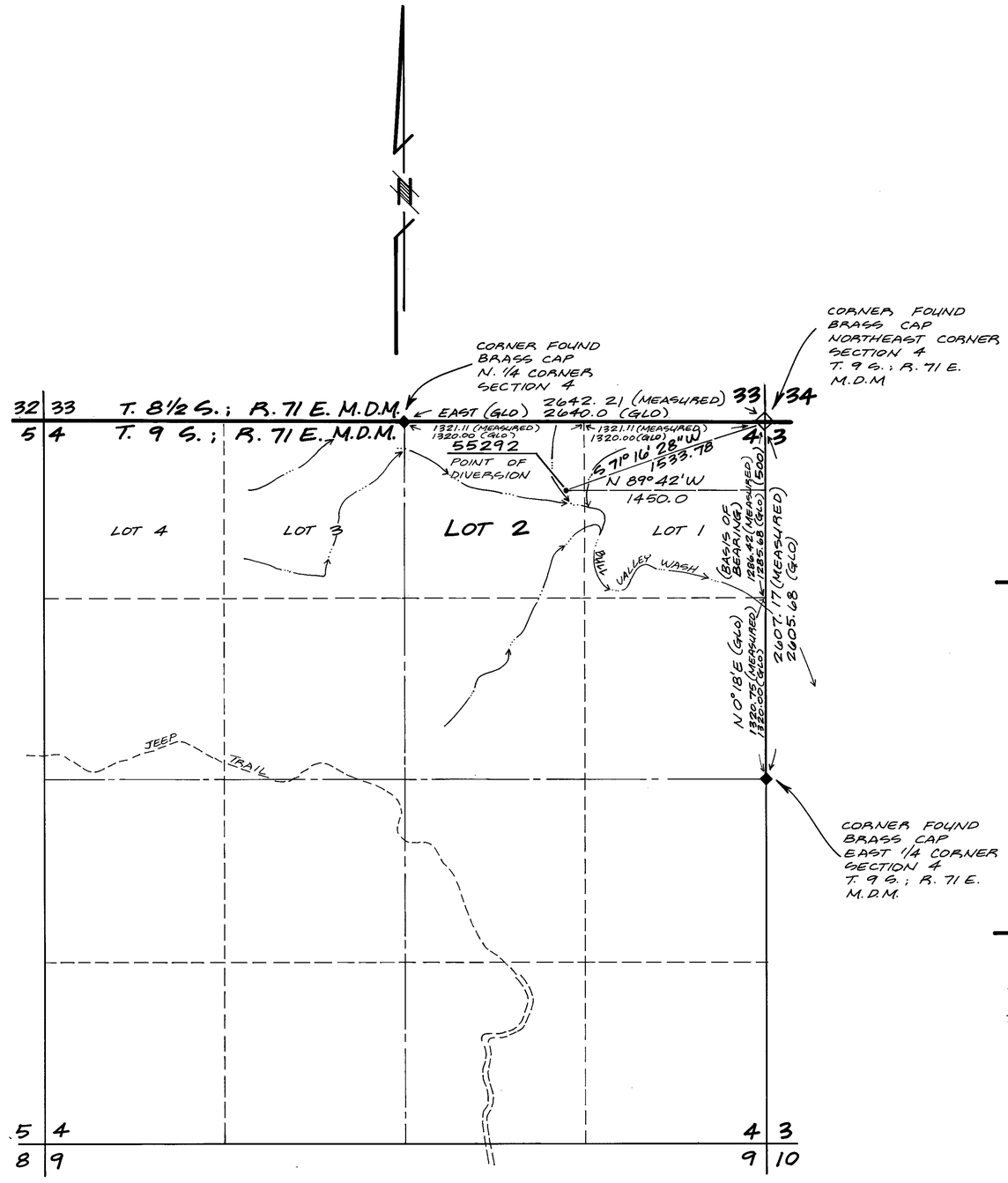

LEGEND

- CENTERLINE OF WASH
- EXISTING WATER WELL
- EXISTING DIRT ROAD
- EXISTING JEEP TRAIL

BASIS OF BEARING

BEARING OBTAINED FROM GLO PLAT DATED DECEMBER 16, 1955, N 0° 18' E ALONG THE SECTION LINE BETWEEN THE NORTHEAST CORNER OF SECTION 4 AND THE EAST 1/4 CORNER OF SECTION 4, T. 9 S.; R. 71 E., M.D.M.

SCALE: 1" = 500' 500 0 500

SECTION 4, T. 9 S.; R. 71 E., M.D.M.

MAP TO ACCOMPANY APPLICATION FOR PERMIT TO APPROPRIATE THE PUBLIC WATERS OF THE STATE OF NEVADA, FROM UNDERGROUND SOURCES WITHIN LINCOLN COUNTY

APPLICATION NO. 55292

APPLICANT: CITY OF MESQUITE
PLACE OF USE: CITY OF MESQUITE
MANNER OF USE: MUNICIPAL AND DOMESTIC

SHEET 7 OF 12

FILED DEC 17 1990 STATE ENGINEER'S OFFICE

79404 55292 55282

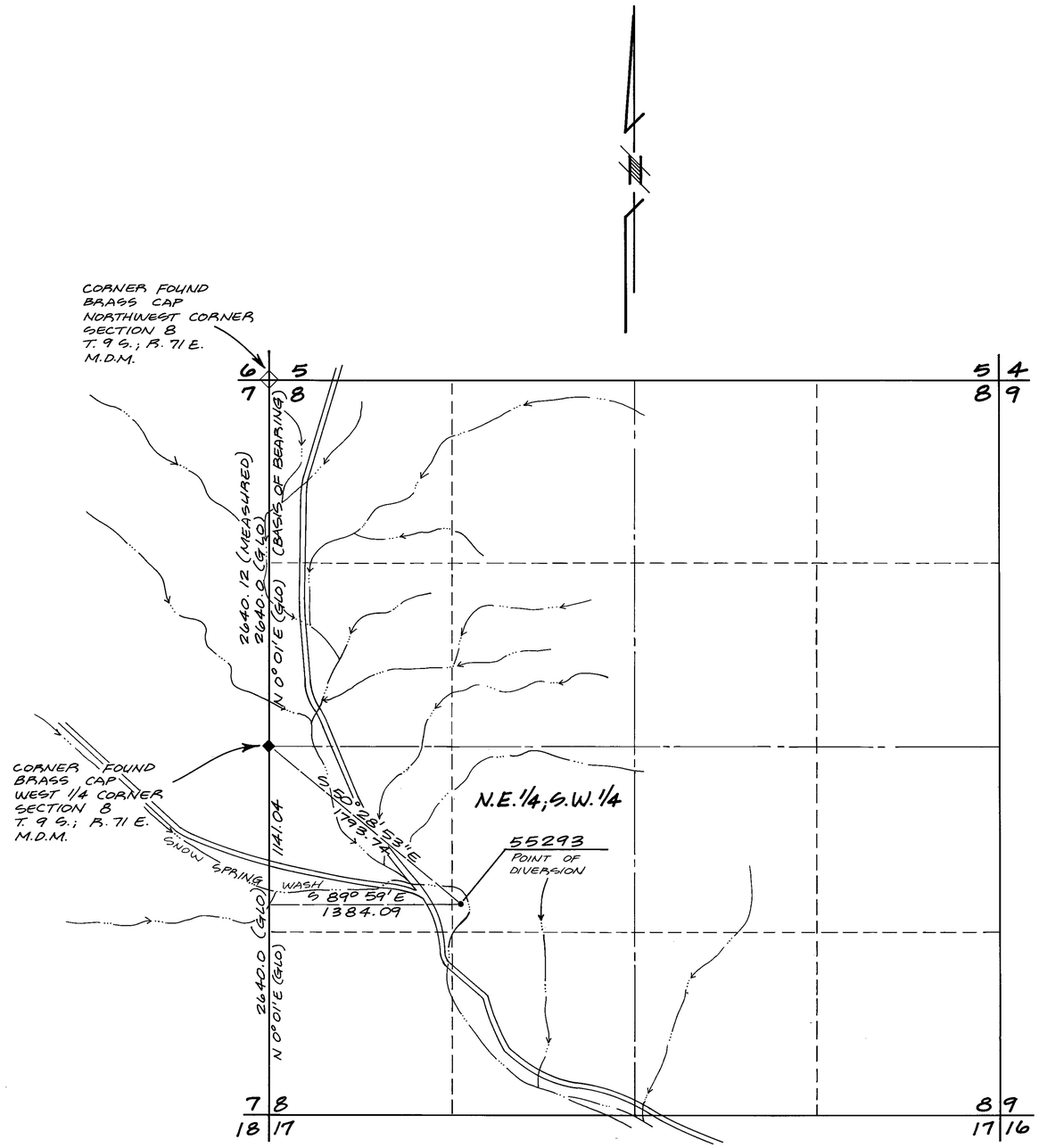

LEGEND

CENTERLINE OF WASH

EXISTING DIRT ROAD

BASIS OF BEARING

BEARING OBTAINED FROM GLO PLAT DATED DECEMBER 16, 1955, N 0°01'E ALONG THE SECTION LINE BETWEEN THE WEST 1/4 CORNER AND THE NORTHWEST CORNER OF SECTION 8, T. 9 S., R. 71 E., M.D.M.

SCALE: 1" = 500'

500 0 500

SECTION 8, T. 9 S.; R. 71 E., M.D.M.

MAP TO ACCOMPANY APPLICATION FOR PERMIT TO APPROPRIATE THE PUBLIC WATERS OF THE STATE OF NEVADA, FROM UNDERGROUND SOURCES WITHIN LINCOLN COUNTY

APPLICATION NO. 55293

APPLICANT: CITY OF MESQUITE
PLACE OF USE: CITY OF MESQUITE
MANNER OF USE: MUNICIPAL AND DOMESTIC

SHEET 8 OF 12

FILED
DEC 17 1990
STATE ENGINEER'S OFFICE

79405 55293 55282

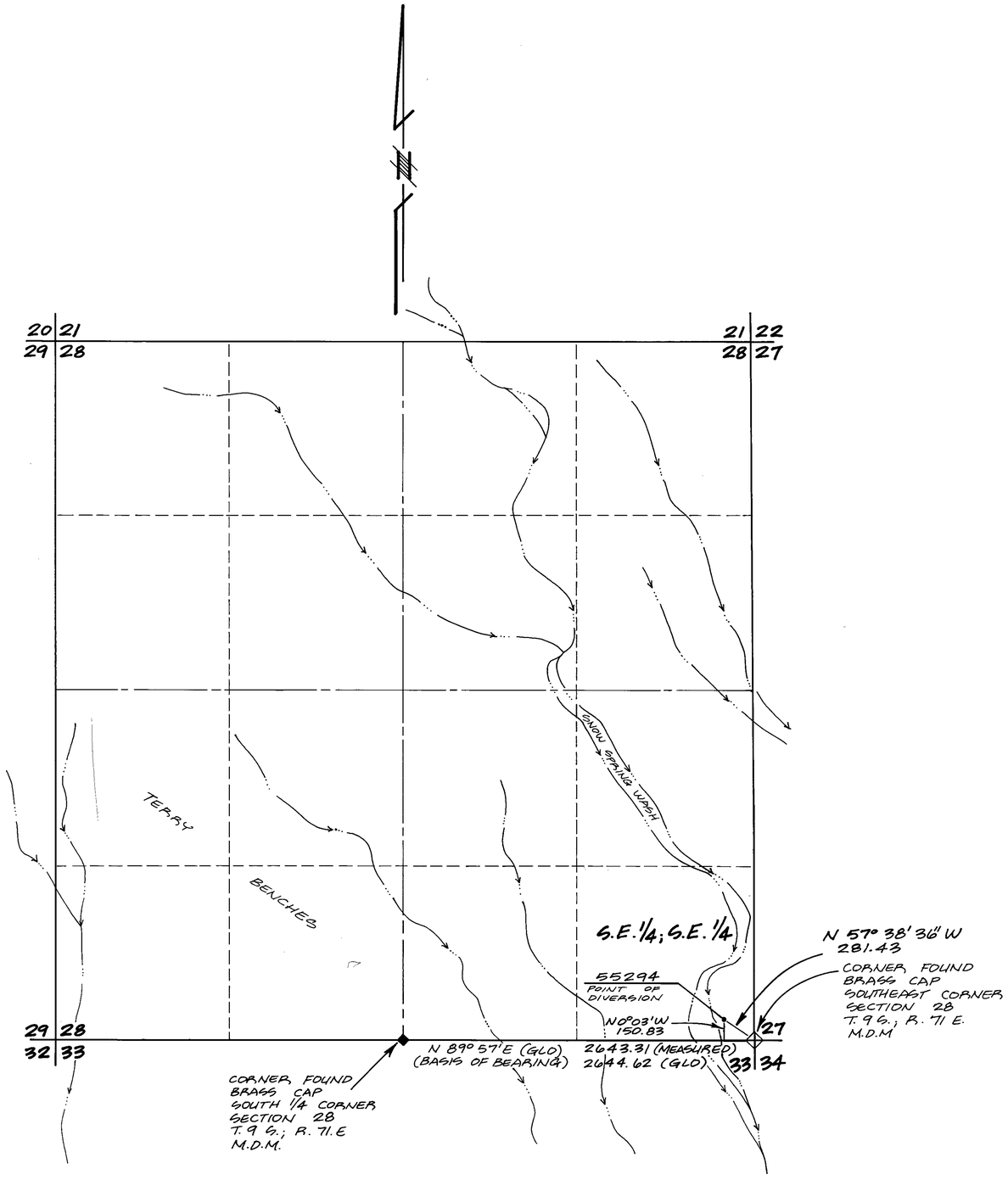

SECTION 28, T. 9 S.; R. 71 E., M.D.M.

LEGEND

CENTERLINE OF WASH

BASIS OF BEARING

BEARING OBTAINED FROM GLO PLAT DATED DECEMBER 16, 1955, N 89° 57' E ALONG THE SECTION LINE BETWEEN THE SOUTH 1/4 CORNER AND THE SOUTHEAST CORNER OF SECTION 28, T. 9 S.; R. 71 E., M.D.M.

SCALE: 1" = 500'

500 0 500

MAP TO ACCOMPANY APPLICATION FOR PERMIT TO APPROPRIATE THE PUBLIC WATERS OF THE STATE OF NEVADA, FROM UNDERGROUND SOURCES WITHIN LINCOLN COUNTY

APPLICATION NO. 55294

APPLICANT: CITY OF MESQUITE

PLACE OF USE: CITY OF MESQUITE

MANNER OF USE: MUNICIPAL AND DOMESTIC

SHEET 9 OF 12

FILED
DEC 17 1990
STATE ENGINEER'S OFFICE

79397 55294 55282

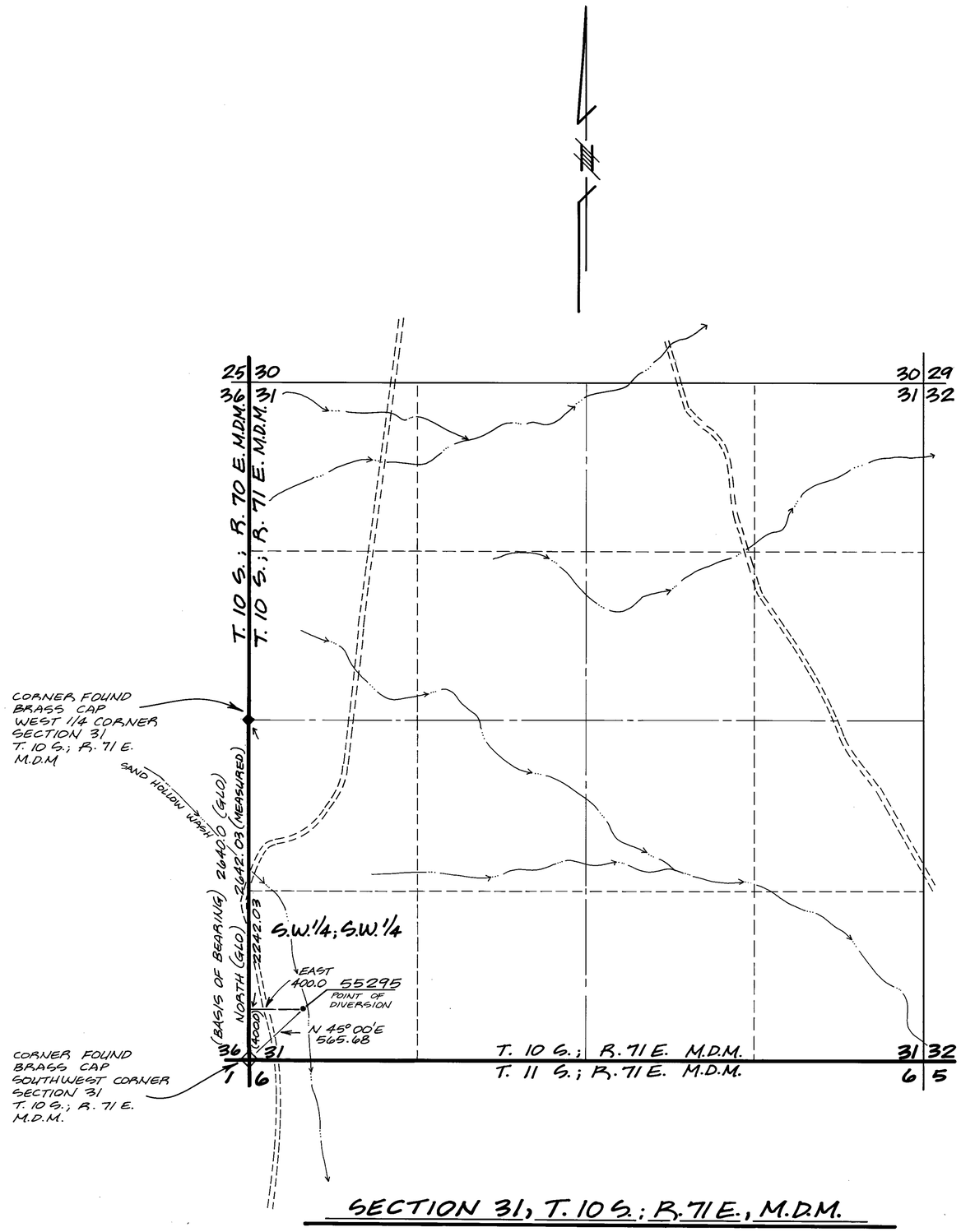

SECTION 31, T. 10 S.; R. 71 E., M.D.M.

LEGEND

CENTERLINE OF WASH

EXISTING DIRT ROAD

BASIS OF BEARING

BEARING OBTAINED FROM GLO PLAT DATED DECEMBER 16, 1955, NORTH ALONG THE SECTION LINE BETWEEN THE WEST 1/4 CORNER AND THE SOUTHWEST CORNER OF SECTION 31, T. 10 S.; R. 71 E., M.D.M.

SCALE: 1" = 500'

500 0 500

FILED
DEC 17 1990
STATE ENGINEER'S OFFICE

MAP TO ACCOMPANY APPLICATION FOR PERMIT TO APPROPRIATE THE PUBLIC WATERS OF THE STATE OF NEVADA, FROM UNDERGROUND SOURCES WITHIN LINCOLN COUNTY

APPLICATION NO. 55295

APPLICANT: CITY OF MESQUITE

PLACE OF USE: CITY OF MESQUITE

MANNER OF USE: MUNICIPAL AND DOMESTIC

SHEET 10 OF 12

79398 55295 55282

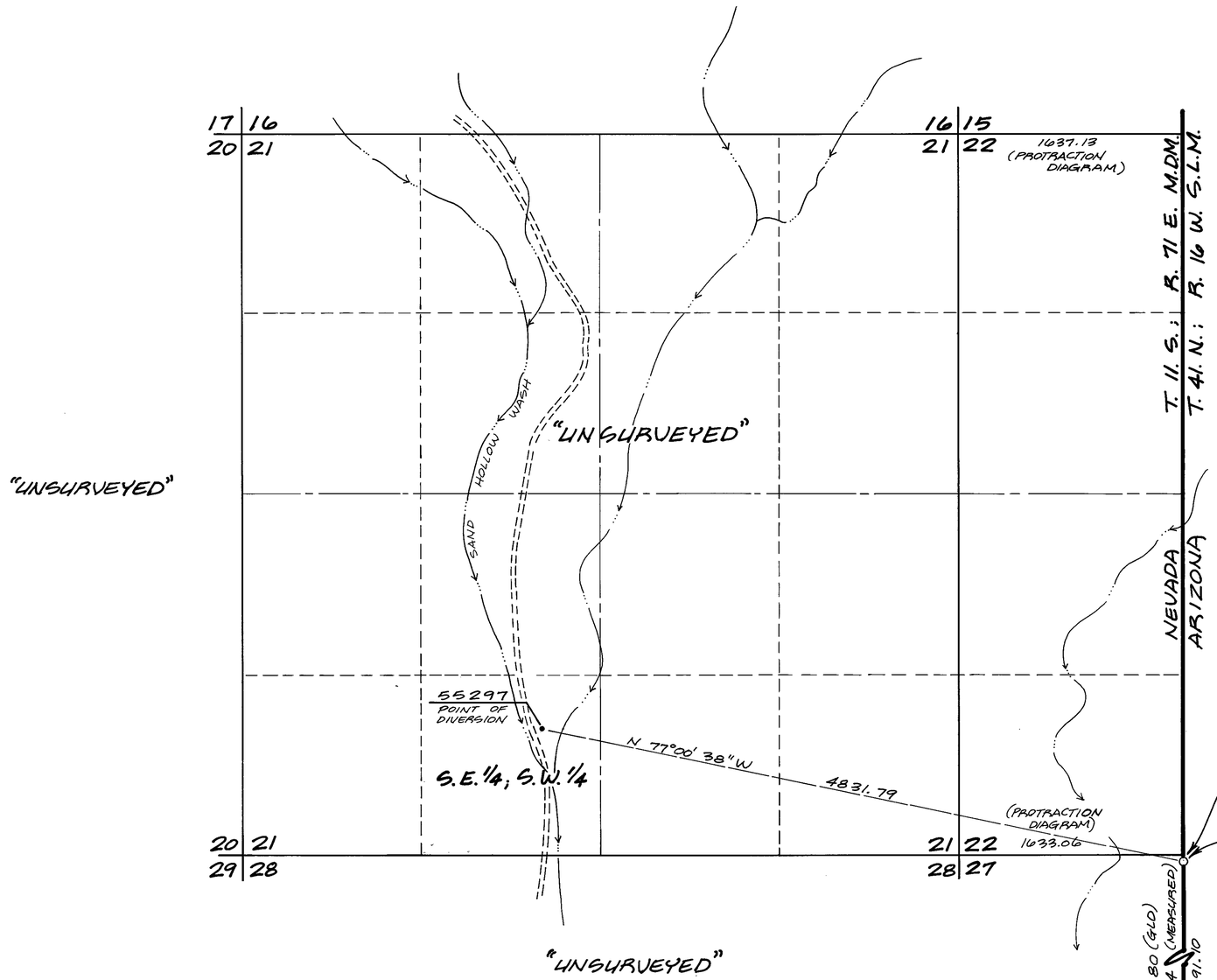

SECTION 21, T. 11 S.; R. 71 E.; M.D.M.

M.P. 303 TO S.E. SEC. COR. SECTION 21 72.16' (PRORATED FROM PROTRACTION DIAGRAM)

FOUND M.P. 303 ROCK M.P. 303 HAS ARIZONA ON EAST SIDE. ROCK IS GREEN LIME-STONE PARTLY DECOMPOSED.

CORNER FOUND BRASS CAP-CC SOUTHWEST CORNER SECTION 17 T. 41 N.; R. 16 W. G. & S.R.M.

FOUND M.P. 304 ROCK M.P. 304 HAS ARIZONA ON [redacted] SIDE AND NEVA[redacted] ON WEST SIDE. ROCK IS RED GRA[redacted]

LEGEND

CENTERLINE OF WASH

O MILE POSTS ALONG NEVADA-ARIZONA STATE LINE

EXISTING DIRT ROAD

NOTE:

DIVISION OF T. 11 S.; R. 71 E., M.D.M. BEING UNSURVEYED IS SHOWN FROM NEVADA PROTRACTION DIAGRAM. DATED NOVEMBER 13, 1964

BASIS OF BEARING

N 1° 11' E ALONG NEVADA-ARIZONA STATE LINE BETWEEN M.P. 303 AND M.P. 304 AS SHOWN ON GLO PLAT FOR T. 41 N.; R. 16 W., G. & S.R. MERIDIAN.

SCALE: 1" = 500' 500 0 500

MAP TO ACCOMPANY APPLICATION FOR PERMIT TO APPROPRIATE THE PUBLIC WATERS OF THE STATE OF NEVADA, FROM UNDERGROUND SOURCES WITHIN LINCOLN COUNTY

APPLICATION NO. 55297

APPLICANT: CITY OF MESQUITE
PLACE OF USE: CITY OF MESQUITE
MANNER OF USE: MUNICIPAL AND DOMESTIC

SHEET 11 OF 12

FILED DEC 17 1980 STATE ENGINEER'S OFFICE

79400 55297 55282

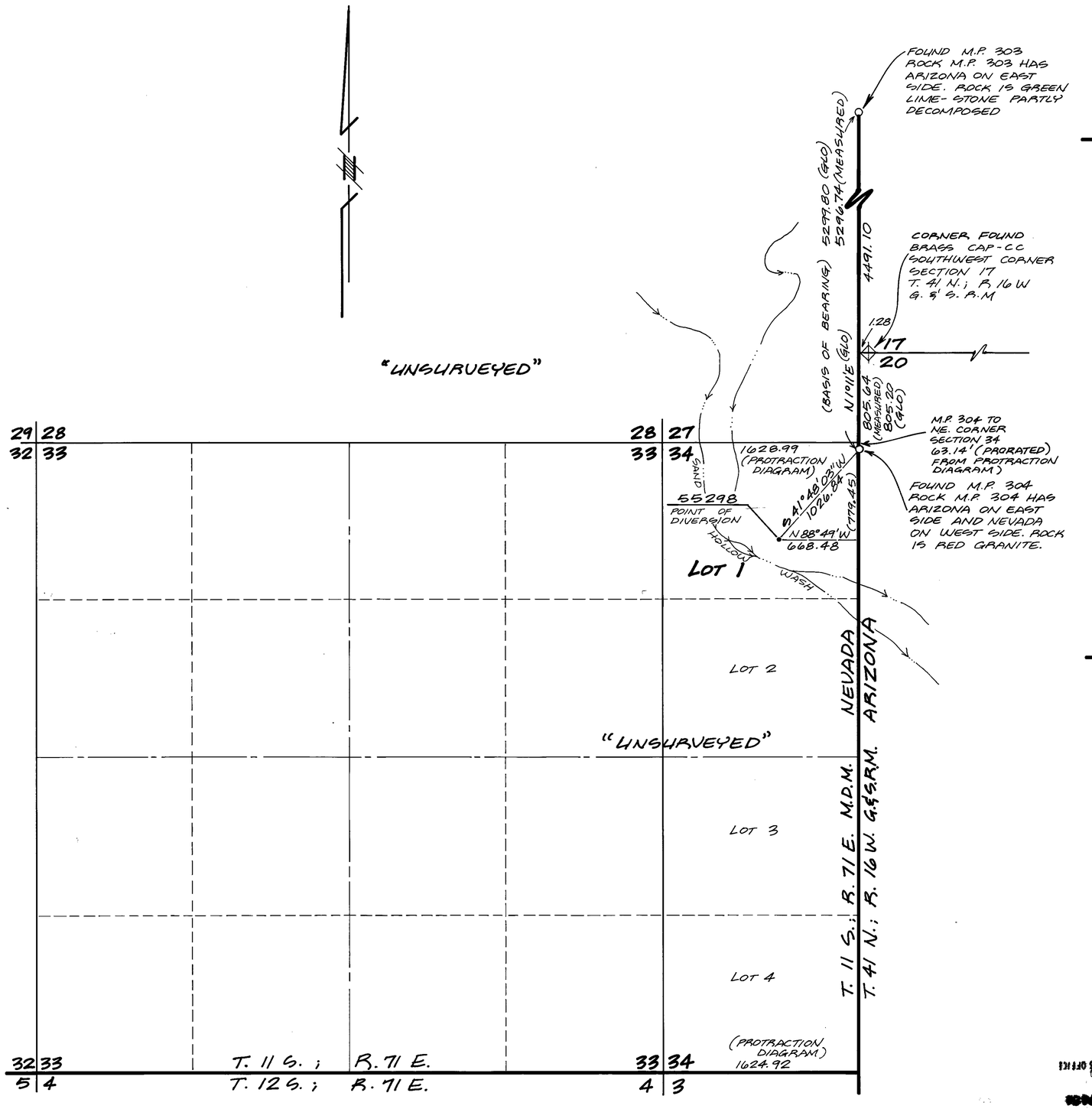

SECTION 34, T. 11 S.; R. 71 E., M.D.M.

LEGEND

CENTERLINE OF WASH

O MILE POSTS ALONG NEVADA-ARIZONA STATE LINE

NOTE:
DIVISION OF T. 11 S., R. 71 E., M.D.M. BEING UNSURVEYED IS SHOWN FROM NEVADA PROTRACTION DIAGRAM. DATED NOVEMBER 13, 1964.

BASIS OF BEARING

N 1° 11'E ALONG NEVADA-ARIZONA STATE LINE BETWEEN M.P. 303 AND M.P. 304 AS SHOWN ON GLO PLAT FOR T. 41 N.; R. 16 W., G. & S.R. MERIDIAN.

SCALE: 1" = 500'

RECEIVED

MAP TO ACCOMPANY APPLICATION FOR PERMIT TO APPROPRIATE THE PUBLIC WATERS OF THE STATE OF NEVADA, FROM UNDERGROUND SOURCES WITHIN LINCOLN COUNTY

APPLICATION NO. 55298

APPLICANT: CITY OF MESQUITE
PLACE OF USE: CITY OF MESQUITE
MANNER OF USE: MUNICIPAL AND DOMESTIC

SHEET 12 OF 12

FILED DEC 17 1990 STATE ENGINEER'S OFFICE

79416 55298 55282