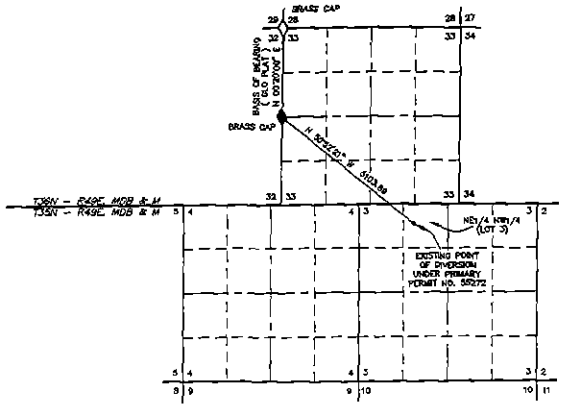

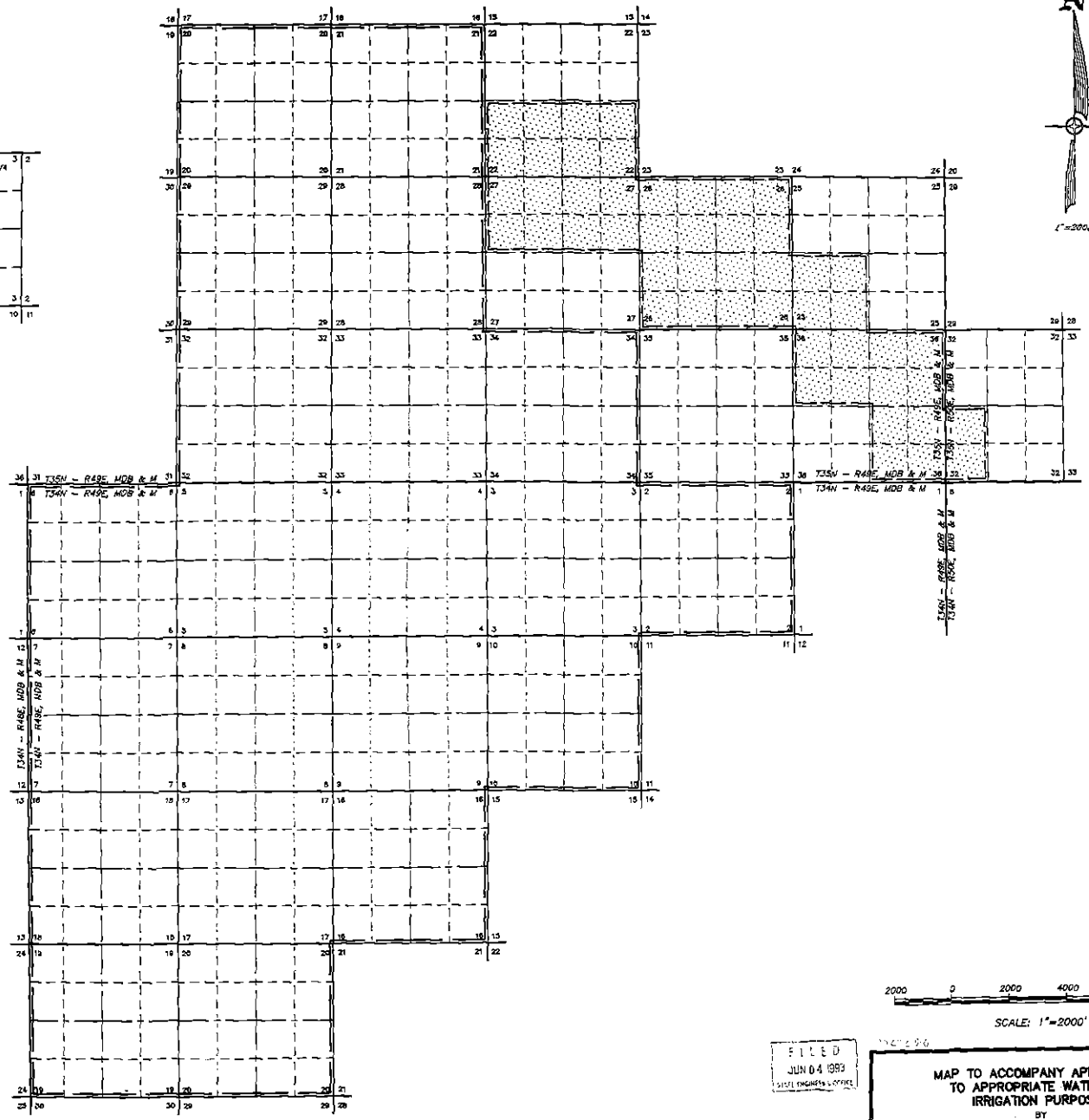

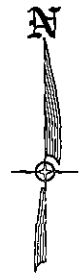

STATE OF NEVADA }
COUNTY OF ELKO } SS.

I, ROBERT E. MORLEY, BEING FIRST DULY SWORN, DEPOSE AND SAY THAT THIS MAP, CONSISTING OF ONE SHEET, HAS BEEN CORRECTLY DRAWN TO THE DESIGNATED SCALE FROM FIELD NOTES OF A SURVEY MADE UNDER MY SUPERVISION AND DIRECTION, ON THE 17TH DAY OF MAY, 1993; THAT IT TRULY AND CORRECTLY REPRESENTS THE PROPOSED LOCATION AND EXTENT OF THE WORKS USED TO DIVERT WATER FROM THE RESERVOIR UNDER PERMIT NO. 55272 AND DAM APPLICATION J-320 IN EUREKA COUNTY, BY BARRICK GOLDSTRIKE MINES INC., FOR IRRIGATION PURPOSES; THAT THE PROPOSED POINT OF DIVERSION, THE APPROXIMATE LOCATION AND SIZE OF THE DIVERTING CHANNEL OR OTHER CONDUIT, ALL RESERVOIRS OR BASINS, THE PLACE AND MANNER OF USE, THE LOCATION AND NAMES OF ALL OTHER WORKS WHICH WILL CROSS OR CONNECT WITH THE PROPOSED WORKS, AND THE BOUNDARY OF ALL LANDS, SHOWING BY 40-ACRE SUBDIVISION, ARE FULLY AND CORRECTLY DESIGNATED THEREON.

Robert E. Morley
STATE WATER RIGHT SURVEYOR NO. 6A8

PROFESSIONAL LAND SURVEYOR STATE OF NEVADA
ROBERT E. MORLEY
6/2/93
No. 6203

SUBSCRIBED AND SWORN TO BEFORE ME THIS 2ND DAY OF June, 1993.

Helene Betsill
NOTARY PUBLIC IN AND FOR ELKO COUNTY, NEVADA

HELENE BETSILL
Notary Public
State of Nevada
Elko County, Nevada
My Appointment expires Jan. 14, 1996

LEGEND

PROPOSED PLACE OF USE

RESURFACE AREA

2000 0 2000 4000 6000 8000

SCALE: 1"=2000'

FILED
JUN 04 1993
STATE ENGINEER'S OFFICE

MAP TO ACCOMPANY APPLICATION TO APPROPRIATE WATER FOR IRRIGATION PURPOSES
BY
BARRICK GOLDSTRIKE MINES INC.
FROM THE RESERVOIR UNDER PERMIT NO. 55272 AND DAM APPLICATION J-320

HIGH DESERT ENGINEERING
640 IDAHO STREET
ELKO, NEVADA 89801
(702) 738-4053

W93009

55272 S-6