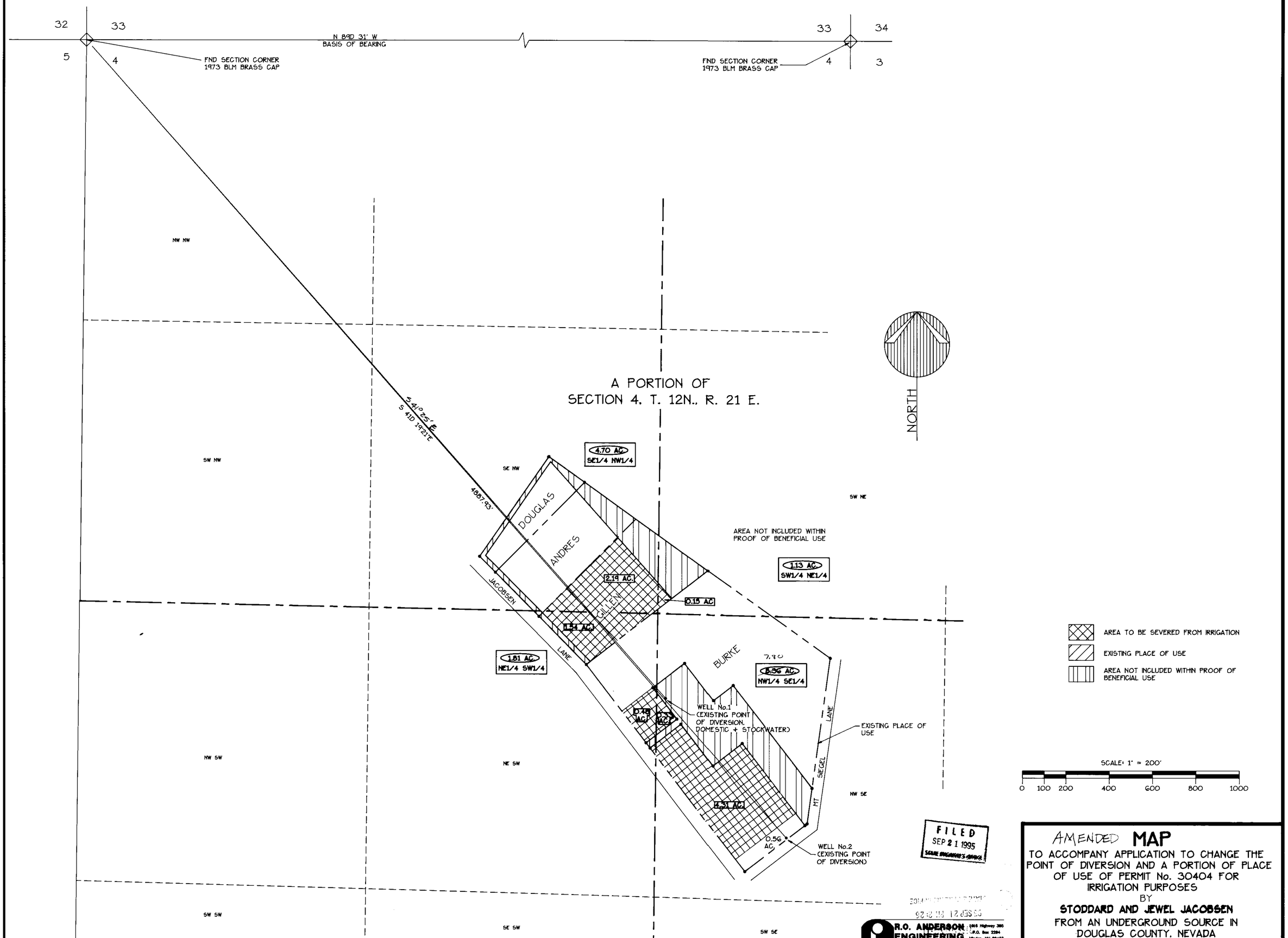


AMENDED **MAP**

TO ACCOMPANY APPLICATION TO CHANGE THE POINT OF DIVERSION AND A PORTION OF PLACE OF USE OF PERMIT No. 30404 FOR IRRIGATION PURPOSES

BY

**STODDARD AND JEWEL JACOBSEN**

FROM AN UNDERGROUND SOURCE IN DOUGLAS COUNTY, NEVADA

SHEET 2 OF 2 SHEETS

**61897** AMENDED **55256**

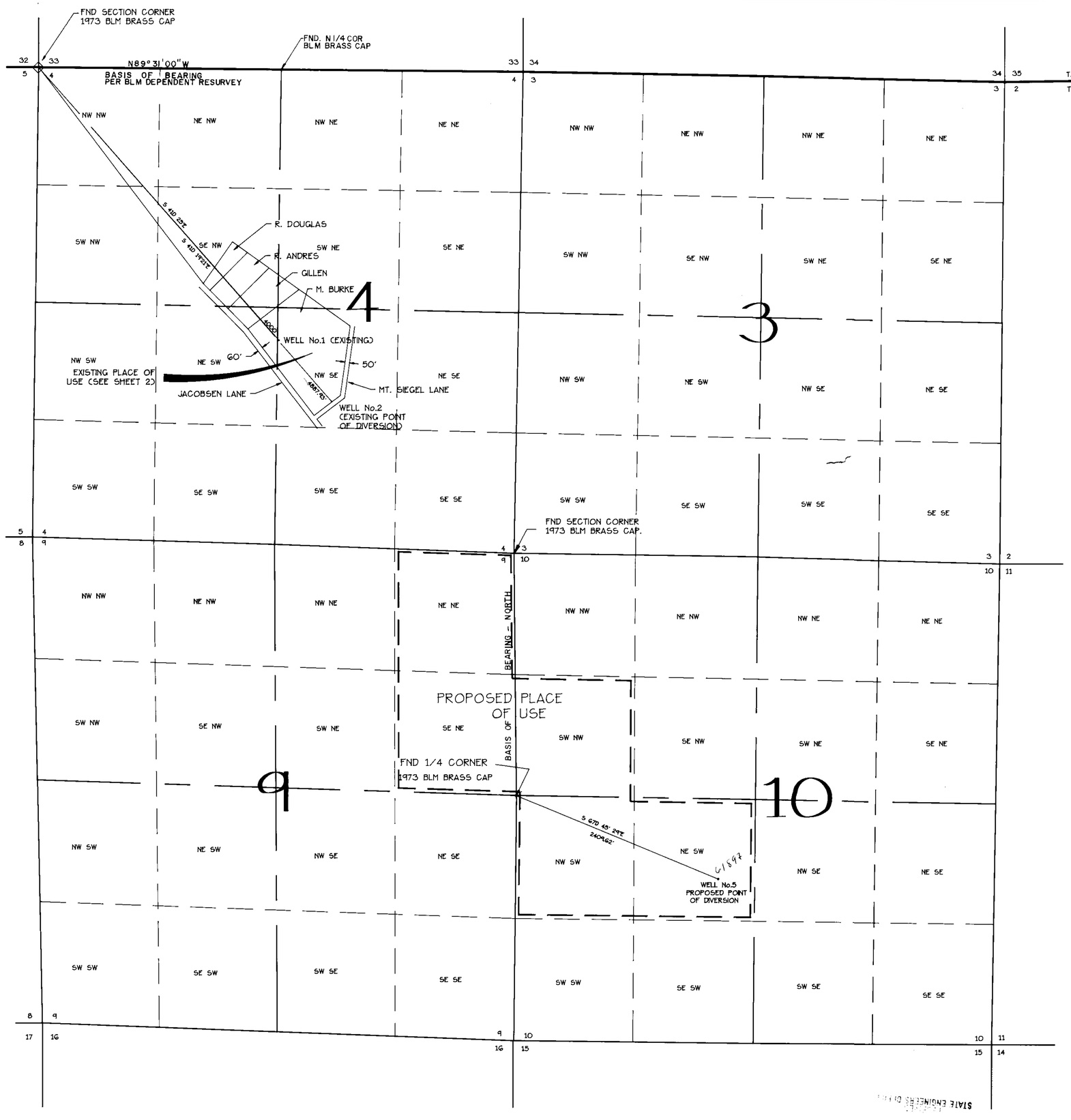


STATE OF NEVADA
COUNTY OF DOUGLAS S.S

I, ROBERT O. ANDERSON, BEING FIRST DULY SWORN, DEPOSE AND SAY THAT THIS MAP CONSISTING OF TWO SHEETS, HAS BEEN CORRECTLY DRAWN TO THE DESIGNATED SCALE FROM FIELD NOTES AND RECORD MAPS, MADE UNDER MY SUPERVISION, ON THE 21st DAY OF MARCH 1990: THAT IT TRULY AND CORRECTLY REPRESENTS THE PROPOSED LOCATION AND EXTENT OF THE WORKS USED TO DIVERT WATER FROM AN UNDERGROUND SOURCE IN DOUGLAS COUNTY, BY STODDARD AND JEWEL JACOBSEN FOR IRRIGATION PURPOSES; THE PROPOSED POINT OF DIVERSION AND PLACE OF USE, AND THE LOCATION AND NAMES OF ALL OTHER WORKS OR STREAMS WHICH ARE CROSSED BY, OR CONNECTED WITH SAID WORKS, ARE FULLY AND CORRECTLY DESIGNATED HEREON.

Robert O. Anderson
STATE WATER RIGHT SURVEYOR No. 814

SUBSCRIBED AND SWORN TO BEFORE ME THIS 31st DAY OF August, 1990
NOTARY PUBLIC IN AND FOR DOUGLAS COUNTY, NEVADA.

Denise Rudnick

DENISE RUDNICK
Notary Public - Nevada
Douglas County
My Appointment Expires Feb 1, 1993

SCALE: 1" = 600'
600 0 600 1200 1800

55256

# MAP

TO ACCOMPANY APPLICATION TO CHANGE THE POINT OF DIVERSION AND A PORTION OF PLACE OF USE OF PERMIT No. 30404 FOR IRRIGATION PURPOSES BY STODDARD AND JEWEL JACOBSEN FROM AN UNDERGROUND SOURCE IN DOUGLAS COUNTY, NEVADA.

SHEET 1 OF 2 SHEETS

FILED
DEC 21 1990
STATE ENGINEER'S OFFICE

R.O. ANDERSON ENGINEERING
1521 MAIN ST., GARDNERVILLE, NV.
P.O. BOX 2294, MINDEN, NV 89423

'90 DEC 21 P3:02

'90 SEP 11 A11:11

61897 55256

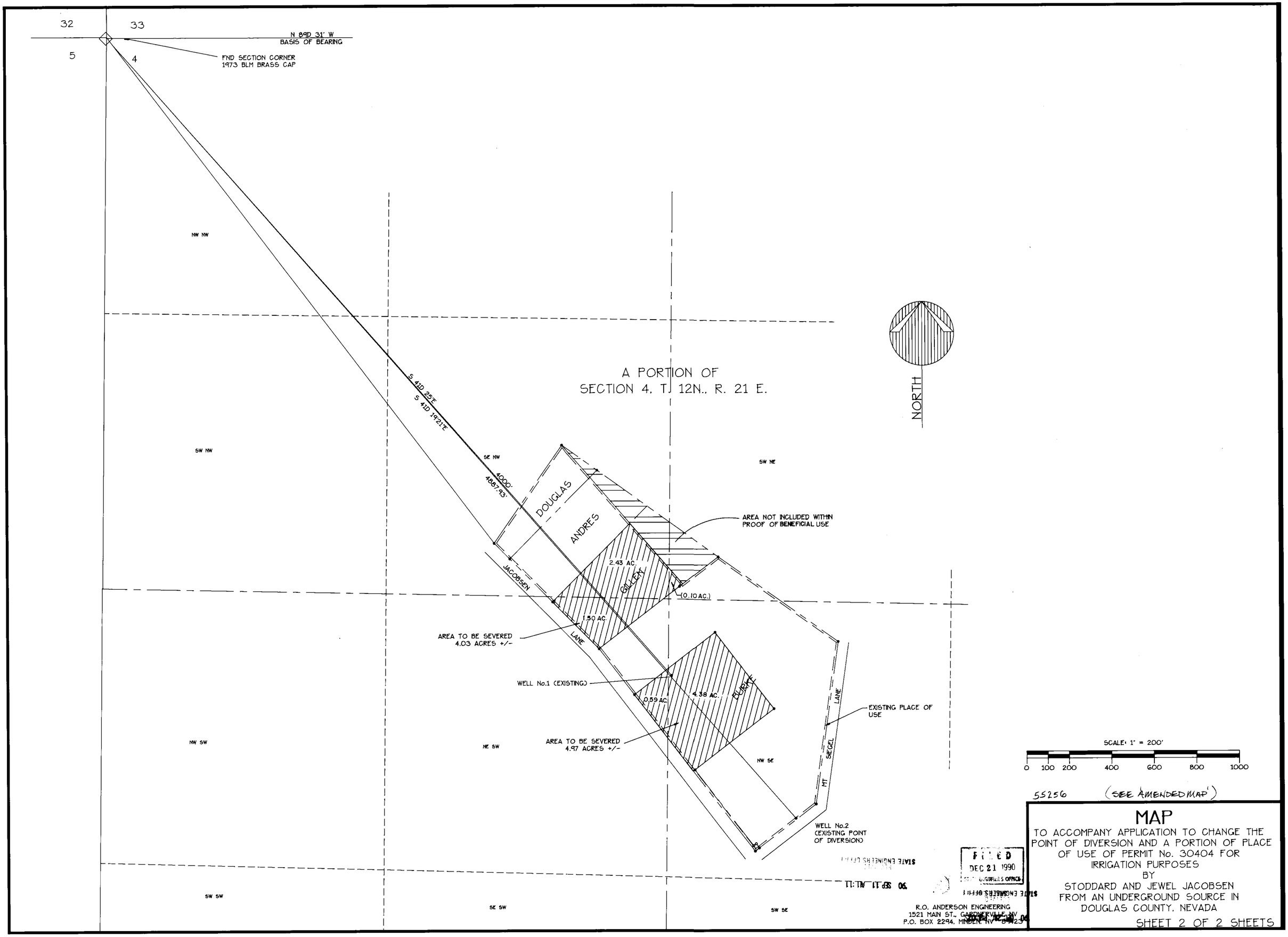


# MAP

TO ACCOMPANY APPLICATION TO CHANGE THE POINT OF DIVERSION AND A PORTION OF PLACE OF USE OF PERMIT No. 30404 FOR IRRIGATION PURPOSES
BY
STODDARD AND JEWEL JACOBSEN
FROM AN UNDERGROUND SOURCE IN
DOUGLAS COUNTY, NEVADA

SHEET 2 OF 2 SHEETS

SEE AMENDED MAP 55256