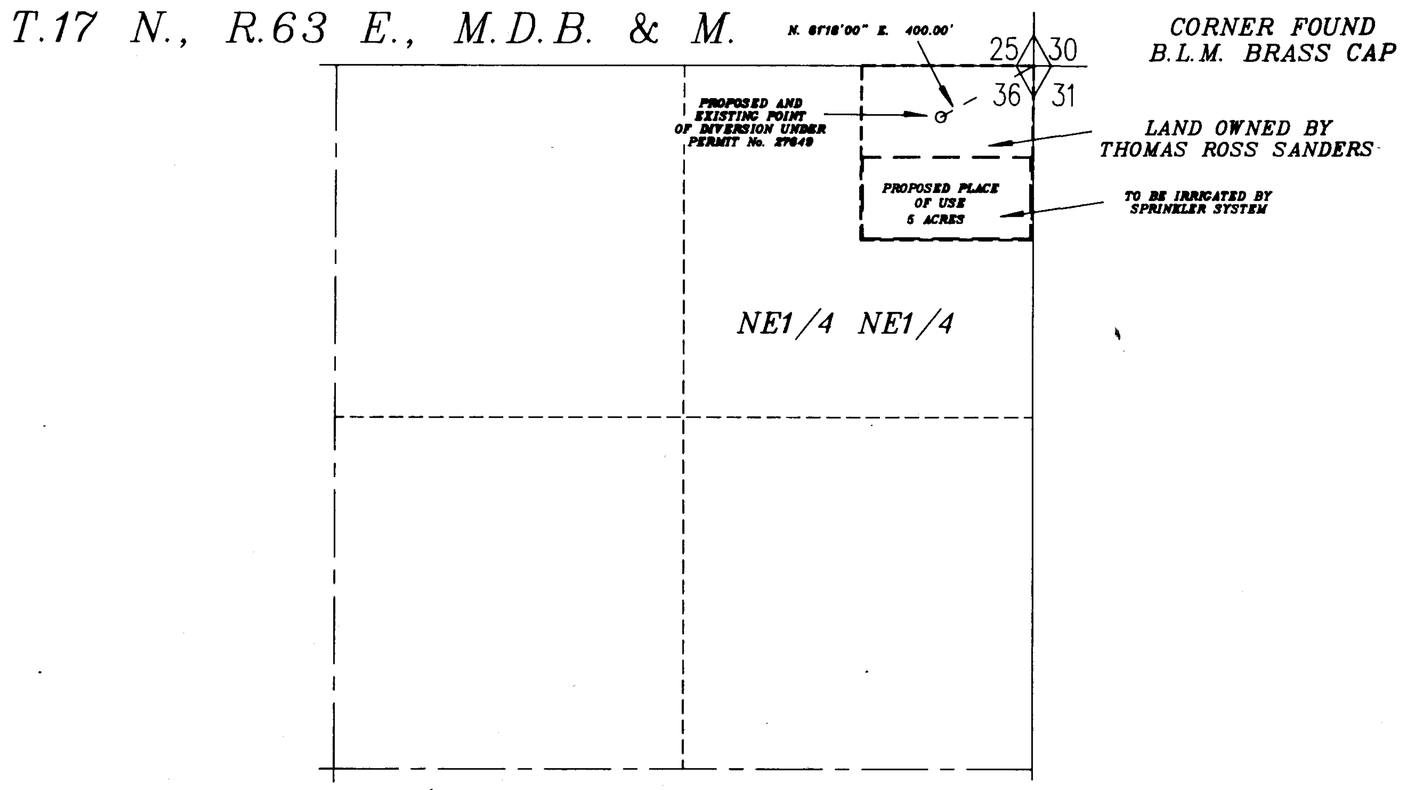

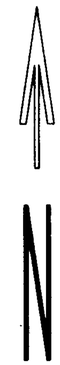

BASIS OF BEARINGS
BY SOLAR OBSERVATION

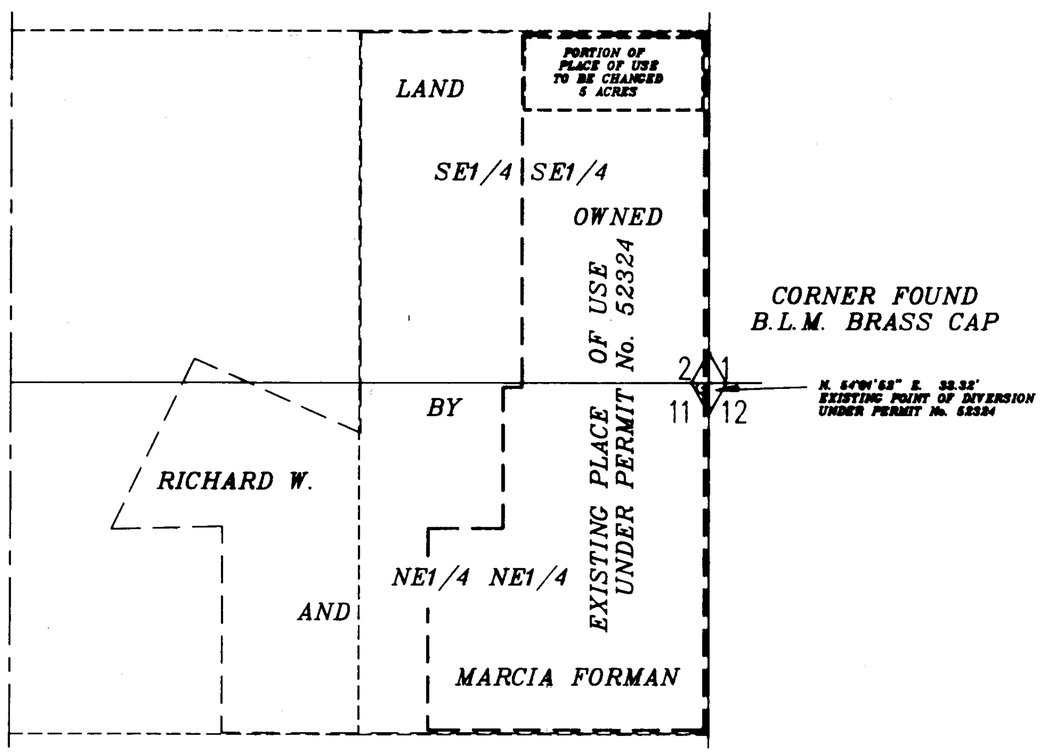

STATE OF NEVADA
County of White Pine } SS

I, Richard W. Forman, being first duly sworn, depose and say that this map, consisting of one sheet, has been correctly drawn to the designated scale from field notes of a survey made under my supervision and direction on the 13th day of April, 1990; that it truly and correctly represents the proposed location and extent of the works used to divert water from underground sources in White Pine County, by Thomas Ross Sanders for irrigation & domestic purposes. That the proposed point of diversion, the approximate location and size of the diverting channel, all reservoirs or basins, the location and names of all other works which will cross or connect with the proposed works, are fully and correctly designated thereon.

Richard W. Forman
State Water Right Surveyor

Subscribed and sworn to before me this 11th day of June, 1990.

Renee E. Knutson
Notary Public in and for White Pine County, Nevada.

RENEE E. KNUTSON
Notary Public - State of Nevada
Appointment Recorded in White Pine County
MY APPOINTMENT EXPIRES DEC. 14, 1992

0 300 600 900 1200
SCALE 1" = 300'

FILED
AUG 17 1990
STATE ENGINEER'S OFFICE

RECEIVED
STATE ENGINEERS OFFICE
90 AUG 17 A11:12

5-6203

MAP TO ACCOMPANY
APPLICATION TO CHANGE THE POINT OF DIVERSION AND PLACE OF USE OF A PORTION OF PERMIT No. 52324

FOR IRRIGATION & DOMESTIC
BY THOMAS ROSS SANDERS
FROM UNDERGROUND SOURCES

SURVEYED & MAPPED BY
BOUNDY & FORMAN, INC.
ELY, NEVADA
JUNE, 1990.

55203