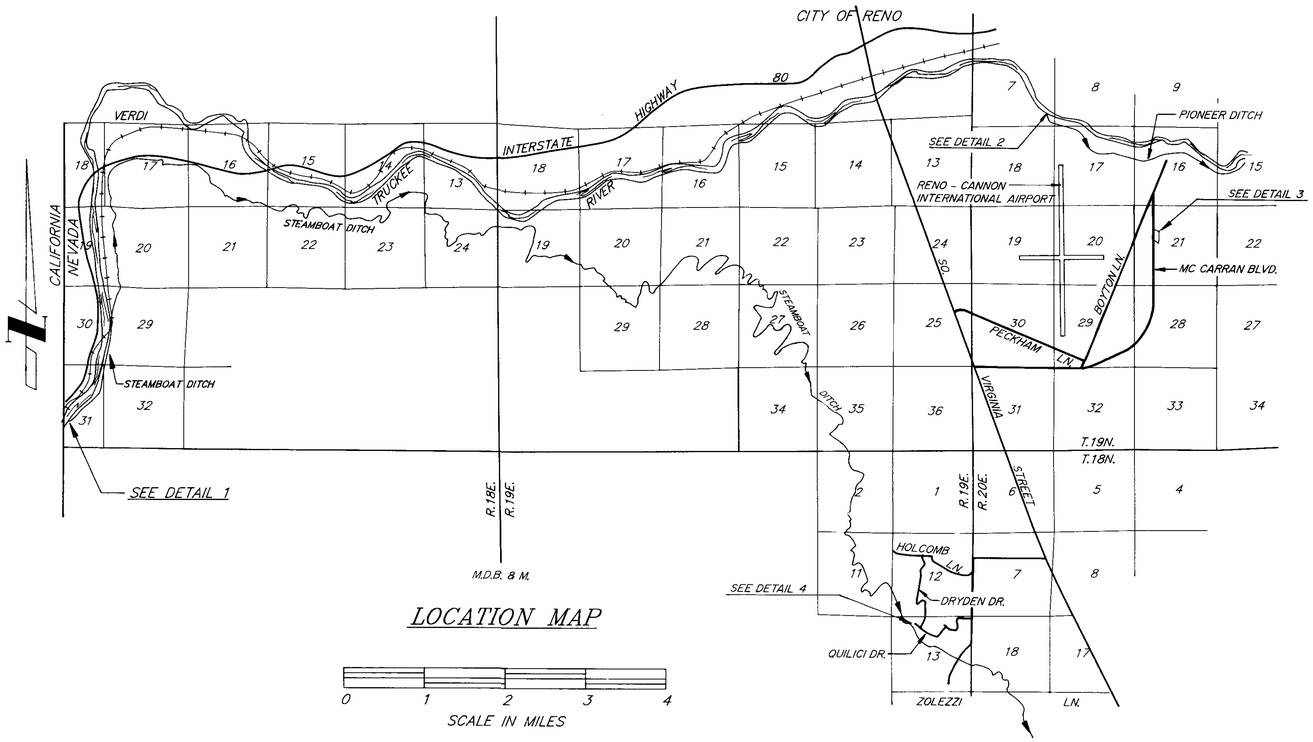

LOCATION MAP

0 1 2 3 4
SCALE IN MILES

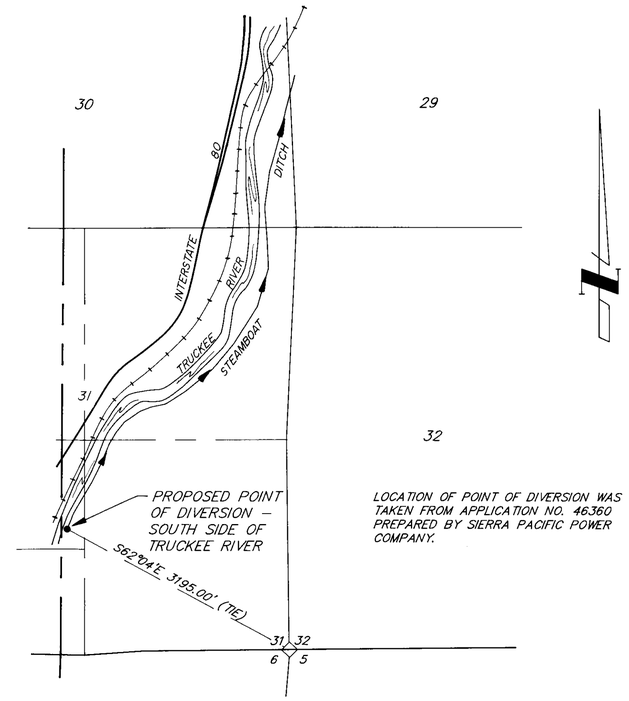

LOCATION OF POINT OF DIVERSION WAS TAKEN FROM APPLICATION NO. 46360 PREPARED BY SIERRA PACIFIC POWER COMPANY.

DETAIL (1)

PROPOSED POINT OF DIVERSION

0 1000 2000 3000 4000
SCALE IN FEET

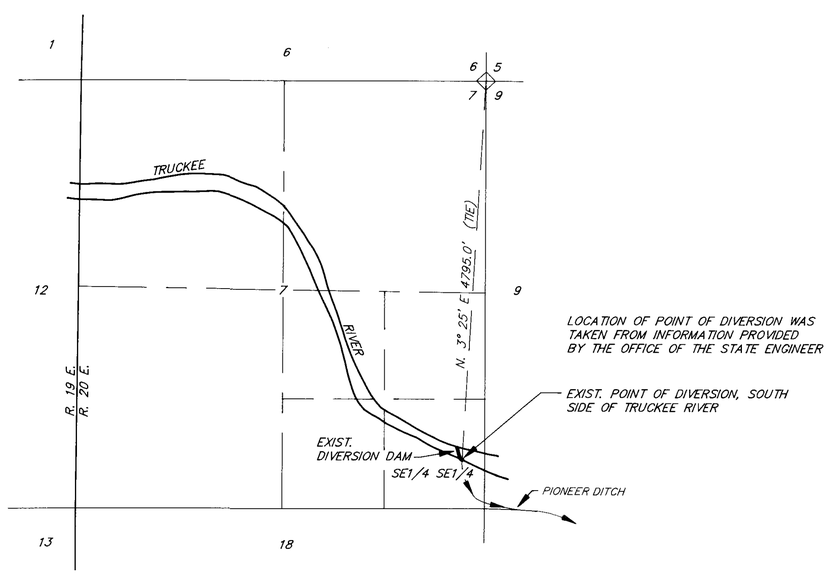

LOCATION OF POINT OF DIVERSION WAS TAKEN FROM INFORMATION PROVIDED BY THE OFFICE OF THE STATE ENGINEER

EXIST. POINT OF DIVERSION, SOUTH SIDE OF TRUCKEE RIVER

DETAIL (2)

EXISTING POINT OF DIVERSION

0 100 200 300 400
SCALE IN FEET

AFFIDAVIT OF STATE WATER RIGHTS SURVEYOR

STATE OF NEVADA }
COUNTY OF WASHOE } S.S.

I, MILTON L. SHARP, BEING FIRST DULY SWORN, DEPOSE AND SAY THAT THIS MAP, CONSISTING OF TWO SHEETS, HAS BEEN CORRECTLY DRAWN TO THE DESIGNATED SCALES FROM FIELD NOTES OF A SURVEY AND A SEARCH OF PUBLIC RECORDS MADE BY ME ON OR BEFORE JUNE 30, 1990, AND CORRECTLY REPRESENTS THE EXISTING AND PROPOSED LOCATION AND EXTENT OF THE WORKS USED TO DIVERT WATER FROM THE TRUCKEE RIVER IN WASHOE COUNTY BY NANCY E. WALTHER UNDER CLAIM NOS. 606 AND 606A IN THE FINAL DECREE ENTERED SEPTEMBER 8, 1944, IN "UNITED STATES OF AMERICA, V. ORR WATER DITCH CO., ET AL", EQUITY DOCKET NO. A-3 IN THE UNITED STATES DISTRICT COURT FOR THE DISTRICT OF NEVADA, FOR IRRIGATION PURPOSES, THAT THE EXISTING AND PROPOSED POINTS OF DIVERSION, THE LOCATION AND NAMES OF DIVERTING CHANNELS AND THE BOUNDARY OF ALL LANDS, SHOWING BY 40 ACRE SUBDIVISIONS, THE AREAS PROPOSED TO BE IRRIGATED, ARE FULLY AND CORRECTLY DESIGNATED THEREON.

MILTON L. SHARP
STATE WATER RIGHTS SURVEYOR NO. 784

SUBSCRIBED AND SWORN TO BEFORE ME THIS 18 DAY OF JULY 1990, NOTARY PUBLIC IN AND FOR WASHOE COUNTY, NEVADA. MY COMMISSION EXPIRES ON NOV 21, 1993.

NOTARY PUBLIC

THOMAS J. KALL
Notary Public State of Nevada
Appointment Recorded in Washoe County
No. APPOINTMENT EXP. NOV. 21, 1993

A PORTION OF CLAIM NOS. 606 AND 606A IN "UNITED STATES OF AMERICA, V. ORR WATER DITCH CO., ET AL", EQUITY DOCKET NO. A-3 IN THE UNITED STATES DISTRICT COURT FOR THE DISTRICT OF NEVADA.

MAP TO ACCOMPANY

AN APPLICATION TO CHANGE POINT OF DIVERSION AND PLACE OF USE OF A PORTION OF THE PUBLIC WATERS OF THE STATE OF NEVADA, HERETOFORE APPROPRIATED FROM THE TRUCKEE RIVER

APPLICANT: NANCY E. WALTHER

PREPARED BY:
MILTON L. SHARP, P.E.
CONSULTING ENGINEER, INC.
2995 SKYLINE BLVD., SUITE 205
RENO, NV. 89509 (702) 827-1077

JOB NO. 790-01

SHEET 1 OF 2

82232T 80924T 79959T 79958T 79832T 78483T 78242 78241 66446 63552 55052

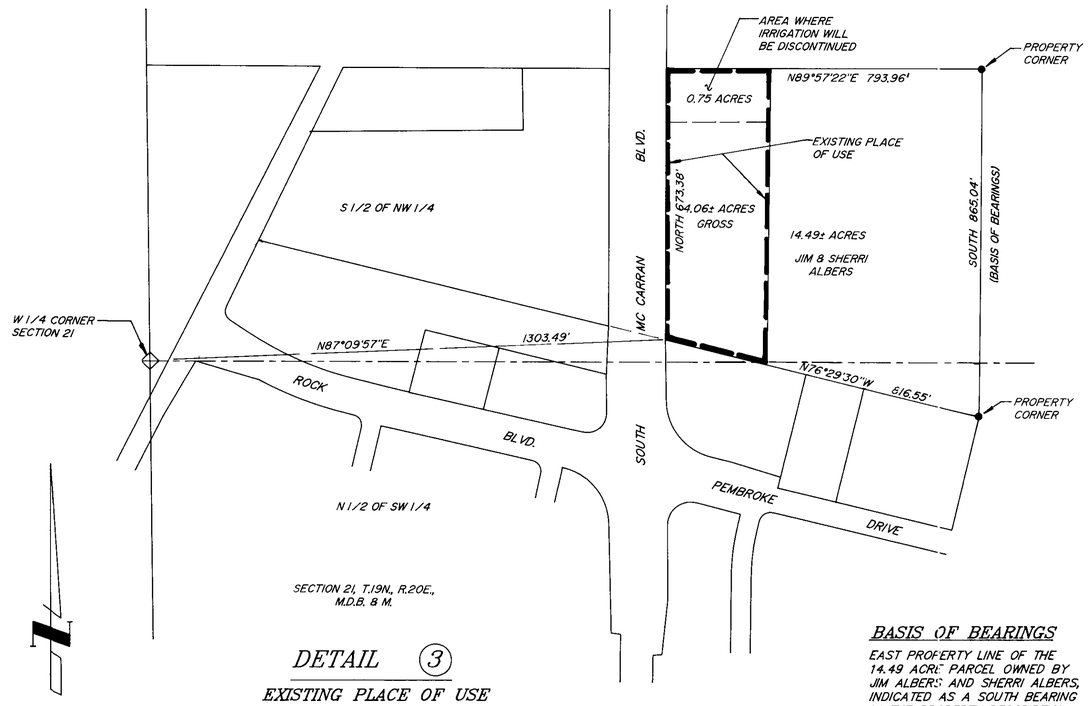

DETAIL 3

EXISTING PLACE OF USE

0 200 400 600 800

SCALE IN FEET

BASIS OF BEARINGS

EAST PROPERTY LINE OF THE 14.49 ACRE PARCEL OWNED BY JIM ALBERS AND SHERRI ALBERS, INDICATED AS A SOUTH BEARING IN THE PROPERTY DESCRIPTION

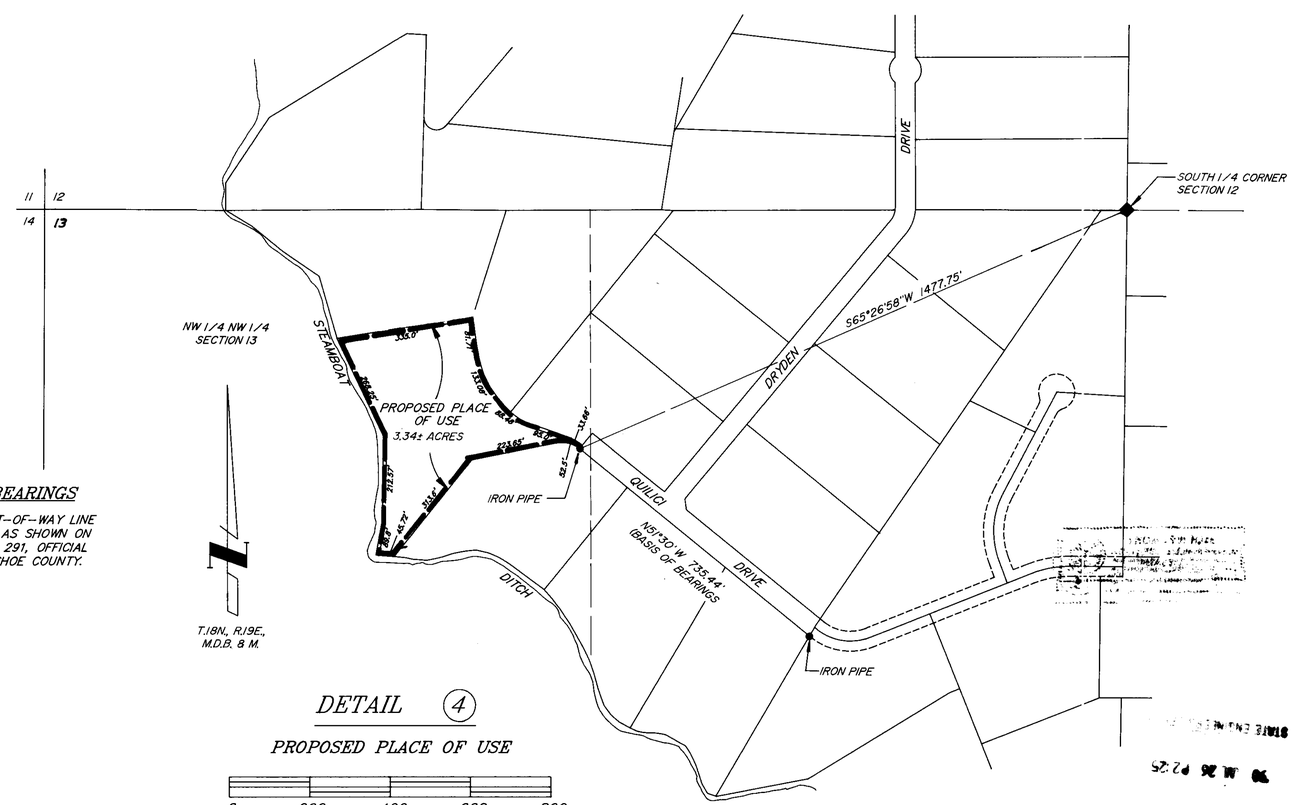

BASIS OF BEARINGS

SOUTHWEST RIGHT-OF-WAY LINE OF QUILICI DRIVE AS SHOWN ON PARCEL MAP NO. 291, OFFICIAL RECORDS OF WASHOE COUNTY.

DETAIL 4

PROPOSED PLACE OF USE

0 200 400 600 800

SCALE IN FEET

CERTIFICATE NO 14217 ISSUED 9-25-95

FILED
JUL 26 1990
STATE ENGINEER'S OFFICE

55052

A PORTION OF CLAIM NOS. 606 AND 606A IN "UNITED STATES OF AMERICA, V. ORR WATER DITCH CO., ET AL", EQUITY DOCKET NO. A-3 IN THE UNITED STATES DISTRICT COURT FOR THE DISTRICT OF NEVADA.

MAP TO ACCOMPANY

AN APPLICATION TO CHANGE POINT OF DIVERSION AND PLACE OF USE OF A PORTION OF THE PUBLIC WATERS OF THE STATE OF NEVADA, HERETOFORE APPROPRIATED FROM THE TRUCKEE RIVER

APPLICANT: NANCY E. WALTHER

PREPARED BY:
MILTON L. SHARP, P.E.
CONSULTING ENGINEER, INC.
2995 SKYLINE BLVD., SUITE 205
RENO, NV. 89509 (702) 827-1077

JOB NO. 790-01

SHEET 2 OF 2

55052