WATER TO BE TRANSFERRED UNDER THE ORR DITCH DECREE

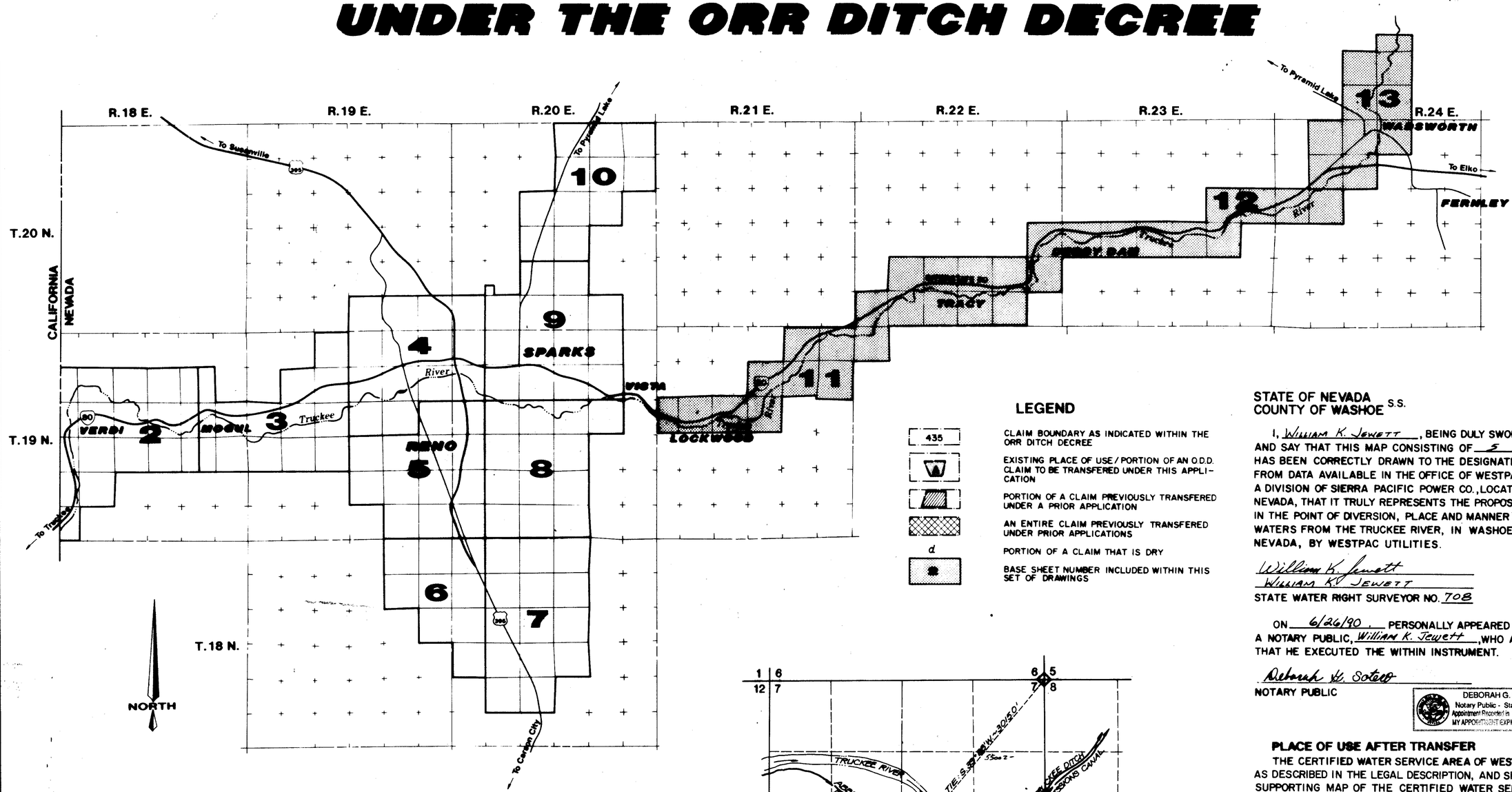

KEY MAP OF BASE SHEETS

SCALE: 1:100.000

INDEX OF SHEETS:

SHT.1 KEY MAP / JURAT (BASE SHT.1)
SHT.2 BASE MAP 11
SHT.3 BASE MAP 12
SHT.4 BASE MAP 12A (DETAIL)
SHT.5 BASE MAP 13

NOTE:
SEE SHEET 5 OF 5 FOR ORR DITCH DECREE CLAIM TRANSFER TABLE

LEGEND

- 435 — CLAIM BOUNDARY AS INDICATED WITHIN THE ORR DITCH DECREE
- EXISTING PLACE OF USE / PORTION OF AN O.D.D. CLAIM TO BE TRANSFERED UNDER THIS APPLICATION
- PORTION OF A CLAIM PREVIOUSLY TRANSFERED UNDER A PRIOR APPLICATION
- AN ENTIRE CLAIM PREVIOUSLY TRANSFERED UNDER PRIOR APPLICATIONS
- d — PORTION OF A CLAIM THAT IS DRY
- BASE SHEET NUMBER INCLUDED WITHIN THIS SET OF DRAWINGS

STATE OF NEVADA
COUNTY OF WASHOE S.S.

I, William K. Jewett, BEING DULY SWORN, DEPOSE AND SAY THAT THIS MAP CONSISTING OF 5 SHEETS HAS BEEN CORRECTLY DRAWN TO THE DESIGNATED SCALE, FROM DATA AVAILABLE IN THE OFFICE OF WESTPAC UTILITIES, A DIVISION OF SIERRA PACIFIC POWER CO., LOCATED AT RENO, NEVADA, THAT IT TRULY REPRESENTS THE PROPOSED CHANGES IN THE POINT OF DIVERSION, PLACE AND MANNER OF USE, OF THE WATERS FROM THE TRUCKEE RIVER, IN WASHOE COUNTY, NEVADA, BY WESTPAC UTILITIES.

William K. Jewett
WILLIAM K. JEWETT
STATE WATER RIGHT SURVEYOR NO. 708

ON 6/26/90, PERSONALLY APPEARED BEFORE ME, A NOTARY PUBLIC, William K. Jewett, WHO ACKNOWLEDGED THAT HE EXECUTED THE WITHIN INSTRUMENT.

Deborah G. Sotero
NOTARY PUBLIC

DEBORAH G. SOTERO
Notary Public - State of Nevada
Appointment Recorded in Washoe County
MY APPOINTMENT EXPIRES JAN 21, 1993

PLACE OF USE AFTER TRANSFER

THE CERTIFIED WATER SERVICE AREA OF WESTPAC UTILITIES AS DESCRIBED IN THE LEGAL DESCRIPTION, AND SHOWN ON THE SUPPORTING MAP OF THE CERTIFIED WATER SERVICE AREA ON FILE WITH THE STATE ENGINEERS OFFICE.

POINT OF DIVERSION AFTER TRANSFER

EXISTING WESTPAC UTILITIES POINTS OF DIVERSION AS DESCRIBED IN APPLICATION NUMBER S 49887, AND SHOWN ON SUPPORTING MAPS ACCOMPANING SAID APPLICATIONS ON FILE WITH THE STATE ENGINEERS OFFICE.

BASIS OF BEARINGS:

TIES TO THE POINTS OF DIVERSION ARE DEPICTED AS INDICATED WITHIN THE ORR DITCH DECREE.

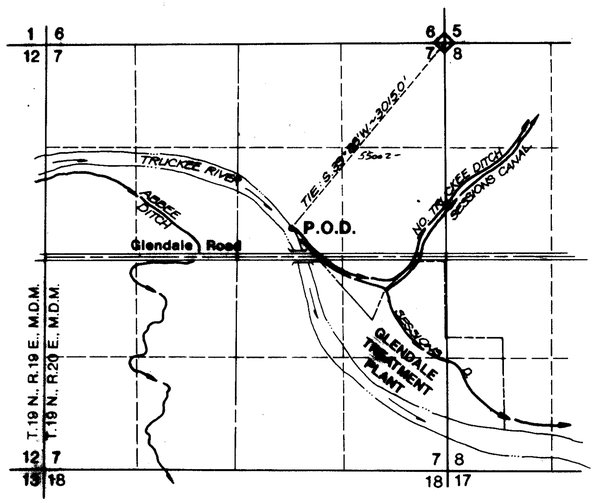

POINT OF DIVERSION AFTER TRANSFER
NORTH TRUCKEE DITCH

SCALE: 1"= 1000'

FILED
JUN 27 1990
STATE ENGINEER'S OFFICE

55802-11

MAP TO ACCOMPANY APPLICATION TO CHANGE POINT OF DIVERSION, PLACE AND MANNER OF USE, FROM IRRIGATION TO MUNICIPAL & DOMESTIC USE BY WESTPAC UTILITIES, A DIVISION OF SIERRA PACIFIC POWER COMPANY FOR THE WATERS OF THE TRUCKEE RIVER IN WASHOE COUNTY, NEVADA

Westpac Utilities
a division of Sierra Pacific Power Company

Date: June '90
Drawn: JTE
Checked: WKJ
BASE MAP 1

55446 73867 62000 55011 55010 55009 55008 55007 55006 55005 55004 55003 55002

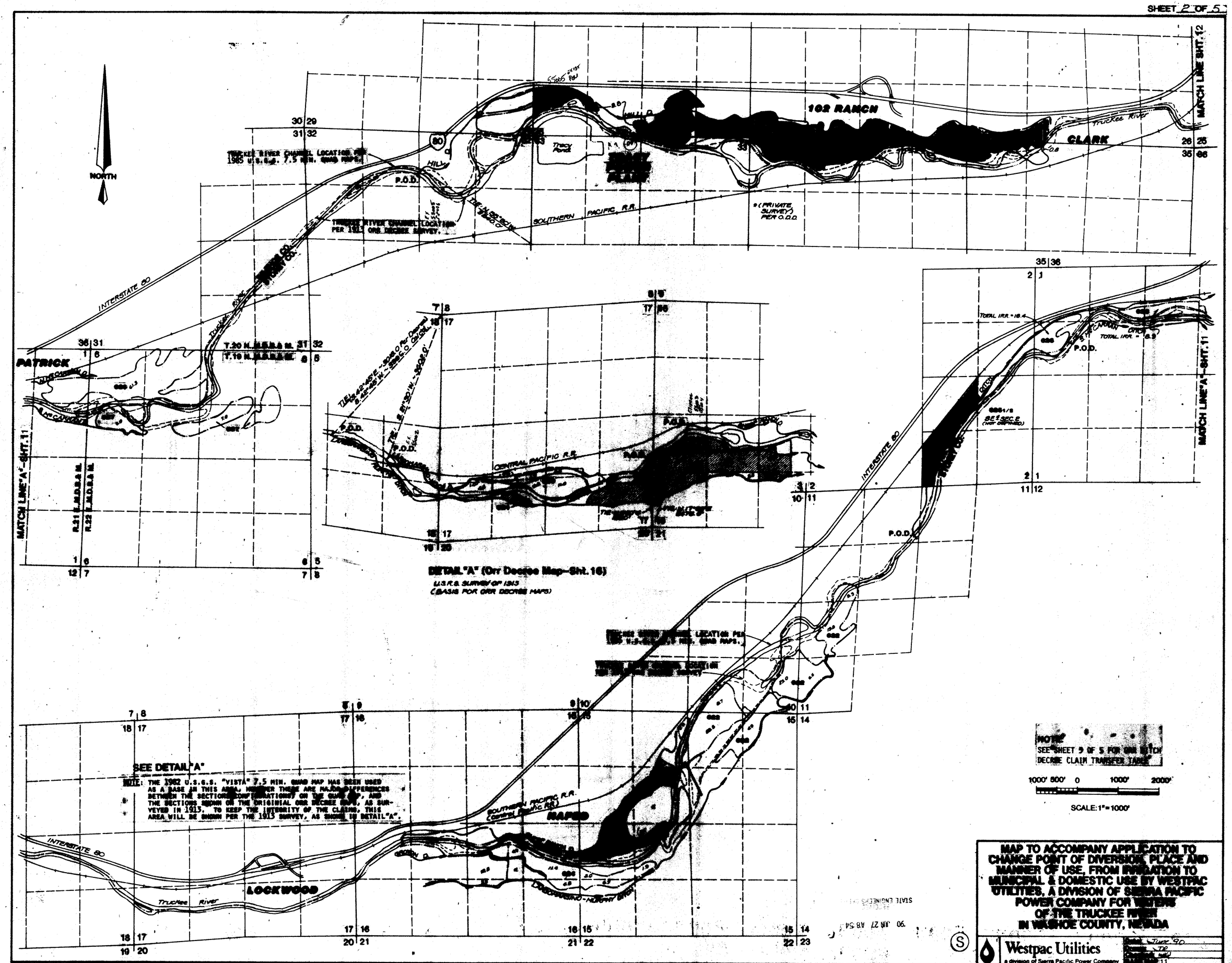
NORTH
102 RANCH
CLARK
Truckee River
MATCH LINE SHT. 12
TRUCKEE RIVER CHANNEL LOCATION PER 1985 U.S.G.S. 7.5 MIN. QUAD MAPS.
TRUCKEE RIVER CHANNEL LOCATION PER 1913 ORR DECREE SURVEY.
P.O.D.
SOUTHERN PACIFIC R.R.
*(PRIVATE SURVEY) PER O.D.D.
INTERSTATE 80
PATRICK
T.20 N. M.D.B.& M.
T.19 N. M.D.B.& M.
MATCH LINE "A"-SHT. 11
R.21 E. M.D.B.& M.
R.22 E. M.D.B.& M.
CENTRAL PACIFIC R.R.
DETAIL "A" (Orr Decree Map-Sht. 16)
U.S.R.S. SURVEY OF 1913
(BASIS FOR ORR DECREE MAPS)
TOTAL IRR. = 18.4
TOTAL IRR. = 8.9
MATCH LINE "A"-SHT. 11
SEE DETAIL "A"
NOTE: THE 1982 U.S.G.S. "VISTA" 7.5 MIN. QUAD MAP HAS BEEN USED AS A BASE IN THIS AREA, HOWEVER THERE ARE MAJOR DIFFERENCES BETWEEN THE SECTIONS CONFIGURATIONS ON THE QUAD MAP, AND THE SECTIONS SHOWN ON THE ORIGINAL ORR DECREE MAPS, AS SURVEYED IN 1913. TO KEEP THE INTEGRITY OF THE CLAIMS, THIS AREA WILL BE SHOWN PER THE 1913 SURVEY, AS SHOWN IN DETAIL "A".
SOUTHERN PACIFIC R.R. (Central Pacific R.R.)
NAPED
LOCKWOOD
Truckee River
NOTE: SEE SHEET 5 OF 5 FOR ORR DITCH DECREE CLAIM TRANSFER TABLE
1000' 500' 0 1000' 2000'
SCALE: 1"=1000'
MAP TO ACCOMPANY APPLICATION TO CHANGE POINT OF DIVERSION, PLACE AND MANNER OF USE, FROM IRRIGATION TO MUNICIPAL & DOMESTIC USE BY WESTPAC UTILITIES, A DIVISION OF SIERRA PACIFIC POWER COMPANY FOR WATERS OF THE TRUCKEE RIVER IN WASHOE COUNTY, NEVADA
Westpac Utilities
a division of Sierra Pacific Power Company
June '90
83446 78793 66403 66401T 62000 55011 55010 55009 55008 55007 55006 55005 55004 55003 55002

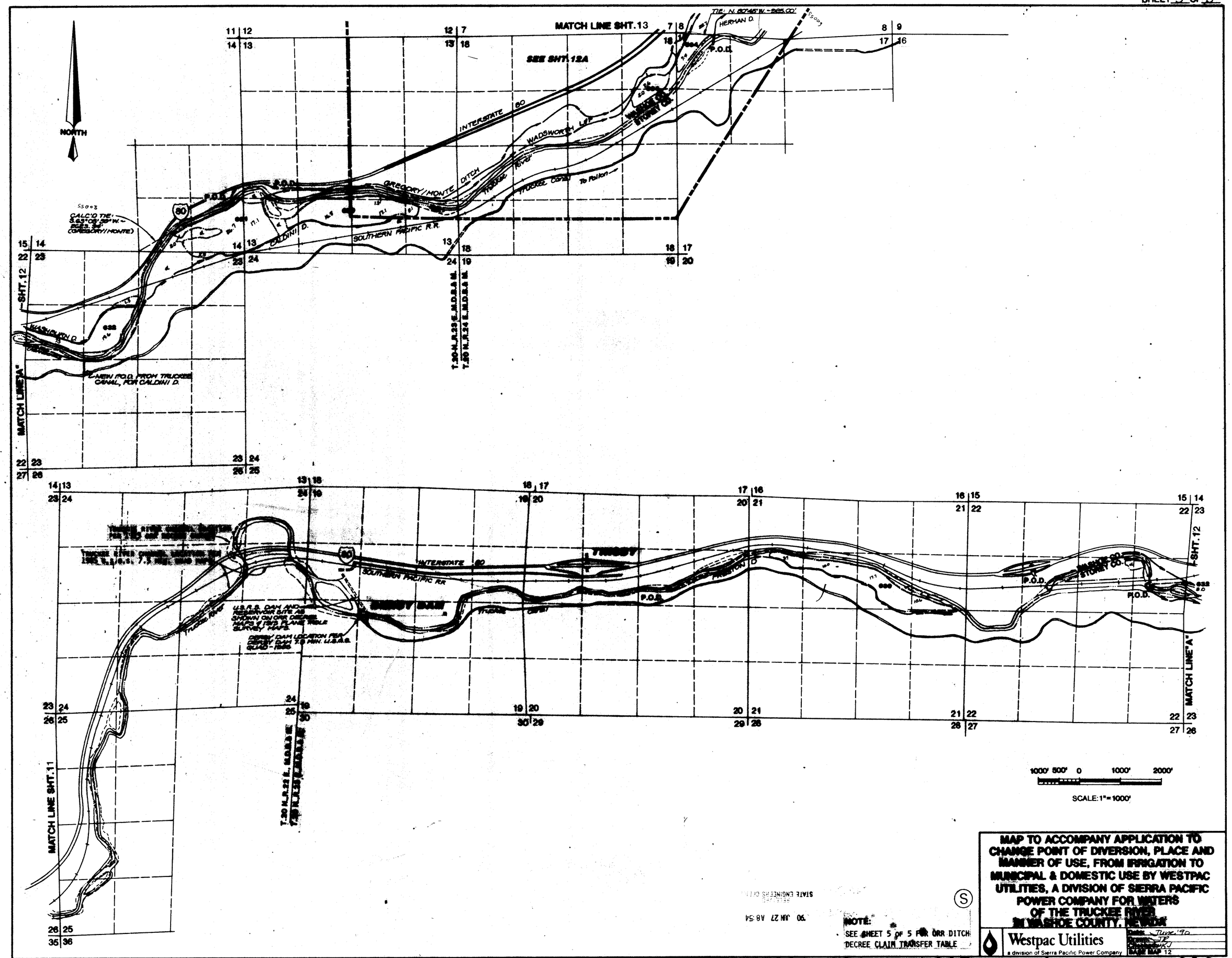

MAP TO ACCOMPANY APPLICATION TO CHANGE POINT OF DIVERSION, PLACE AND MANNER OF USE, FROM IRRIGATION TO MUNICIPAL & DOMESTIC USE BY WESTPAC UTILITIES, A DIVISION OF SIERRA PACIFIC POWER COMPANY FOR WATERS OF THE TRUCKEE RIVER IN WASHOE COUNTY, NEVADA

Westpac Utilities
a division of Sierra Pacific Power Company

Date: June '90
Drawn: JR
Checked: KJ
BASE MAP 12

NOTE:
SEE SHEET 5 OF 5 FOR ORR DITCH DECREE CLAIM TRANSFER TABLE

'90 JUN 27 A8:54
RECEIVED
STATE ENGINEERS OFFICE

55011 55010 55009 55008 55007 55006 55005 55004 55003 55002

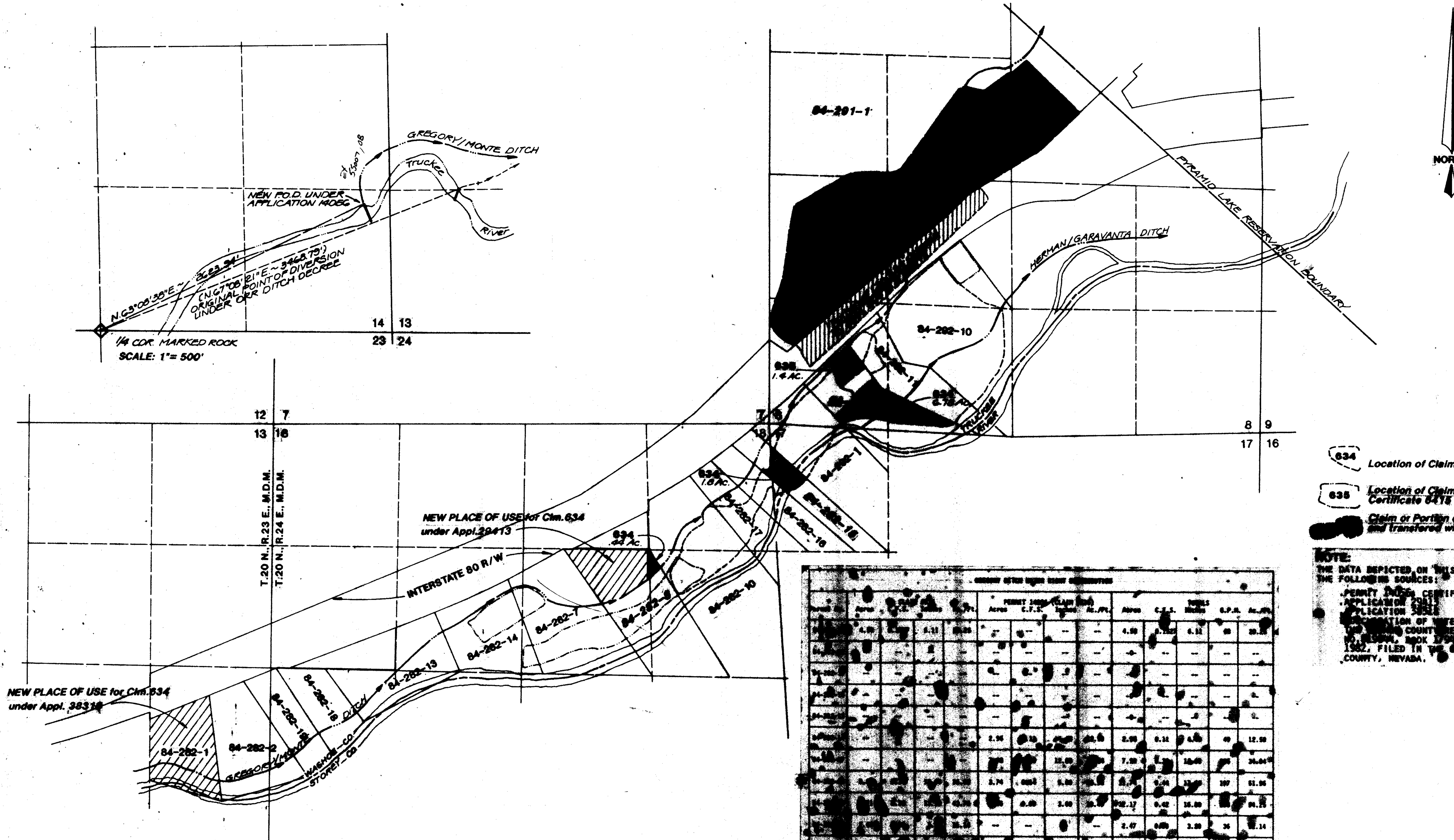

634 *Location of Claim 634*

635 *Location of Claim 635 under Permit 14056, Certificate 6415*

Claim or Portion of a Claim being stripped and transfered with this Application

NOTE:
THE DATA DEPICTED ON THIS MAP HAS BEEN TAKEN FROM THE FOLLOWING SOURCES:
- .PERMIT 14056, CERTIFICATE 6415
- .APPLICATION 29413
- .APPLICATION 38318
- "[illegible] OF WATER RIGHTS" AS FILED WITH THE WASHOE COUNTY RECORDER, UNDER DOCUMENT NO.[illegible], BOOK [illegible], PAGE 423, ON OCTOBER 15, 1982, FILED IN THE OFFICIAL RECORDS OF WASHOE COUNTY, NEVADA.

[illegible]

Parcel No.	Orr Ditch Acres	C.F.S.	Inches	Ac.Ft.	Permit 14056 (Claim 635) Acres	C.F.S.	Inches	Ac.Ft.	Totals Acres	C.F.S.	Inches	G.P.M.	Ac.Ft.
[illegible]	4.90	[illegible]	6.11	[illegible]	--	--	--	--	4.90	[illegible]	6.11	68	[illegible]
[illegible]	[illegible]	--	[illegible]	--	--	--	--	--	-0-	--	--	--	--
[illegible]	--	--	--	--	[illegible]	[illegible]	[illegible]	--	[illegible]	--	--	--	--
[illegible]	[illegible]	[illegible]	[illegible]	--	--	[illegible]	[illegible]	--	[illegible]	[illegible]	--	--	[illegible]
[illegible]	[illegible]	[illegible]	--	--	--	[illegible]	[illegible]	--	-0-	--	[illegible]	[illegible]	[illegible]
[illegible]	--	[illegible]	--	--	2.96	[illegible]	[illegible]	[illegible]	2.96	0.12	[illegible]	40	12.50
[illegible]	--	[illegible]	--	--	[illegible]	[illegible]	[illegible]	[illegible]	7.00	[illegible]	10.00	[illegible]	30.04
[illegible]	[illegible]	[illegible]	[illegible]	[illegible]	3.74	[illegible]	5.00	[illegible]	[illegible]	[illegible]	[illegible]	107	51.56
[illegible]	[illegible]	[illegible]	[illegible]	[illegible]	[illegible]	[illegible]	3.00	[illegible]	12.17	0.42	16.00	[illegible]	[illegible]
[illegible]	[illegible]	[illegible]	[illegible]	[illegible]	--	--	[illegible]	--	2.47	[illegible]	3.30	36	[illegible]
[illegible]	[illegible]	[illegible]	[illegible]	[illegible]	[illegible]	--	--	--	1.07	0.04	1.60	18	4.83
[illegible]	[illegible]	[illegible]	[illegible]	[illegible]	--	--	--	--	[illegible]	[illegible]	[illegible]	27	[illegible]
[illegible]	[illegible]	[illegible]	[illegible]	[illegible]	--	--	--	--	[illegible]	0.29	11.60	130	[illegible]
[illegible]	[illegible]	[illegible]	14.00	[illegible]	[illegible]	[illegible]	[illegible]	[illegible]	[illegible]	[illegible]	[illegible]	[illegible]	61.77
[illegible]	[illegible]	[illegible]	[illegible]	[illegible]	[illegible]	[illegible]	[illegible]	[illegible]	[illegible]	[illegible]	[illegible]	193	[illegible]
[illegible]	[illegible]	[illegible]	[illegible]	[illegible]	[illegible]	[illegible]	[illegible]	[illegible]	[illegible]	[illegible]	[illegible]	[illegible]	152.07
[illegible]	[illegible]	[illegible]	[illegible]	[illegible]	[illegible]	[illegible]	[illegible]	[illegible]	[illegible]	[illegible]	[illegible]	[illegible]	[illegible]
TOTALS:	[illegible]	[illegible]	[illegible]	[illegible]	[illegible]	[illegible]	[illegible]	[illegible]	[illegible]	[illegible]	[illegible]	[illegible]	[illegible]

* Portion of a Claim, shown on said A.P.N., being transfered, and listed on Transfer Table, Sht.5.

NOTE:
SEE SHEET 5 OF 5 FOR ORR DITCH DECREE CLAIM TRANSFER TABLE

600 0 600 1200
SCALE: 1"= 600'

STATE ENGINEERS OFFICE
'90 JUN 27 A8:54

MAP TO ACCOMPANY APPLICATION TO CHANGE POINT OF DIVERSION, PLACE AND MANNER OF USE, FROM IRRIGATION TO MUNICIPAL & DOMESTIC USE BY WESTPAC UTILITIES, A DIVISION OF SIERRA PACIFIC POWER COMPANY FOR THE WATERS OF THE TRUCKEE RIVER IN WASHOE COUNTY, NEVADA

(S)

Westpac Utilities
a division of Sierra Pacific Power Company

Date: June '90
Drawn: JL
Checked: KJ
BASE MAP 12A

83446 82595 82596 80230 55011 55010 55009 55008 55007 55006 55005 55004 55003 55002

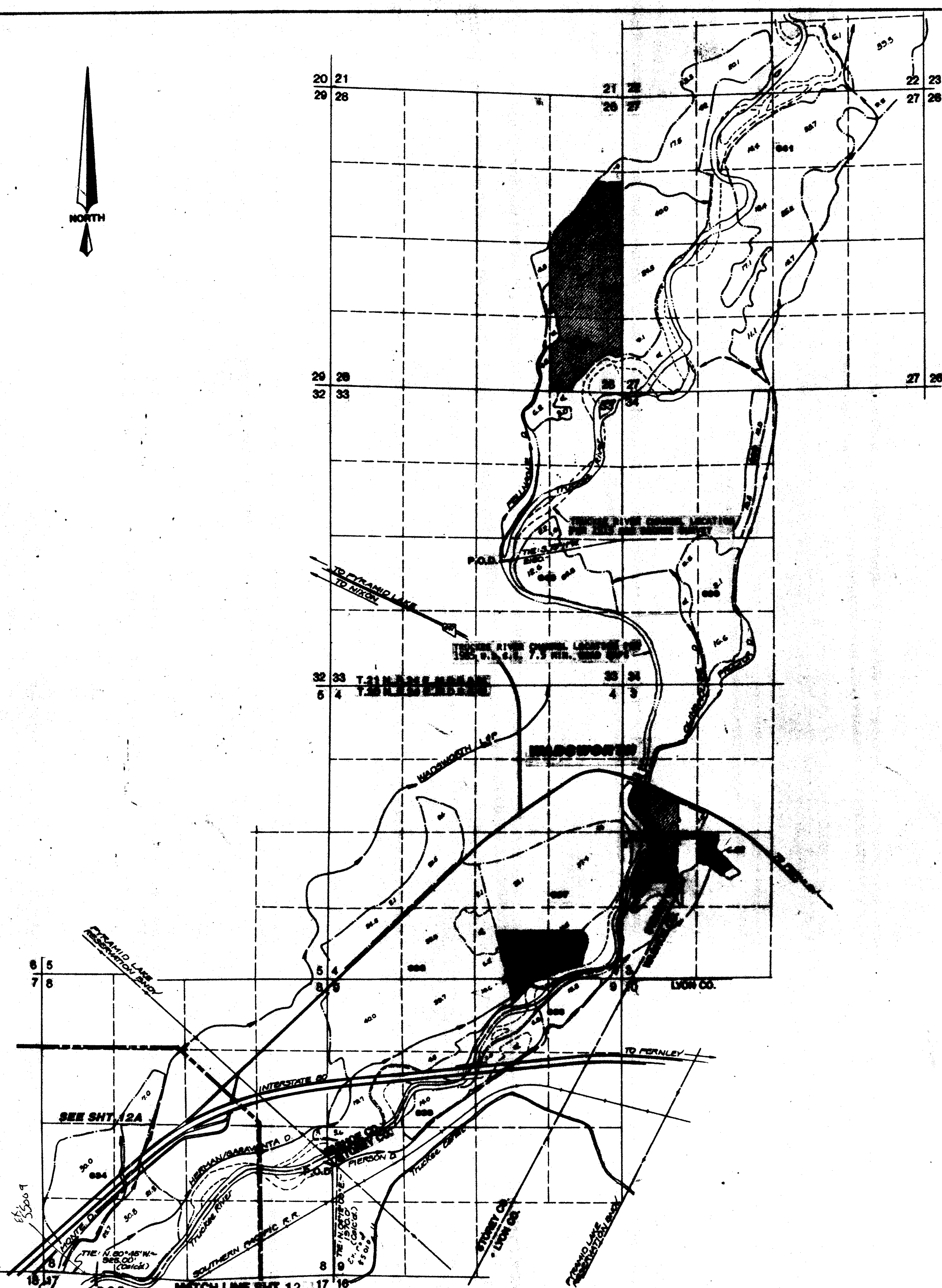

ODR DITCH DECREE CLAIM TRANSFER TABLE

CLAIM	SEC	TWNSP	RANGE	DIVSN	TOT AVAILABLE A	TOT AVAILABLE A.F.	PREV TRANSFER A	PREV TRANSFER A.F.	THIS TRANSFER A	THIS TRANSFER A.F.	BAL REMAINING A	BAL REMAINING A.F.	COMMENTS
[illegible]	17	19	[illegible]	[illegible]	[illegible]	17.664	-0-	-0-	6.03	[illegible]	[illegible]	[illegible]	Removing 0.45 acres for W/S commitment.
[illegible]	[illegible]	19	21	[illegible]	7.30	2.403	-0-	-0-	[illegible]	[illegible]	-0-	-0-	Removing 1.5 acres for future development.
[illegible]	[illegible]	19	[illegible]	[illegible]	73.36	24.[illegible]	[illegible]	-0-	[illegible].36	24.[illegible]	[illegible]	[illegible]	Removing [illegible].3 acres for future development.
[illegible]	[illegible]	[illegible]	21	SW	[illegible]	7.6[illegible]	-0-	-0-	6.31	2.3[illegible]	[illegible]	[illegible]	Removing 1.54 acres for future development.
[illegible]	15	19	21	[illegible]	[illegible]	7.[illegible]	[illegible]	[illegible]	[illegible]	[illegible]	[illegible]	-0-	Removing 3.96 [illegible] for [illegible] commitment.
[illegible]	[illegible]	19	[illegible]	SE	[illegible]	24.1[illegible]	-0-	-0-	[illegible]	24.1[illegible]	-0-	-0-	Removing 35.1 acres for [illegible] commitment.
[illegible]	[illegible]	[illegible]	21	NE	[illegible]	7.683	[illegible]	-0-	22.90	7.683	[illegible]	-0-	Removing 5.1 acres for [illegible]
[illegible]	[illegible]	19	21	[illegible]	[illegible].00	[illegible]	-0-	-0-	22.00	[illegible]	[illegible]	[illegible]	[illegible] development.
[illegible]	[illegible]	[illegible]	[illegible]	SE	[illegible]	8.11	-0-	-0-	[illegible]	[illegible]	-0-	[illegible]	[illegible] development.
[illegible]	[illegible]	[illegible]	22	[illegible]	[illegible]	[illegible]	-0-	[illegible]	[illegible]	[illegible]	[illegible]	-0-	Removing [illegible] acres for [illegible] development.
[illegible]	[illegible]	[illegible]	22	[illegible]	[illegible].73	[illegible]	-0-	[illegible]	[illegible].73	[illegible]	[illegible]	[illegible]	Removing [illegible] for [illegible] development.
[illegible]	[illegible]	[illegible]	[illegible]	[illegible]	[illegible]	[illegible]	-0-	-0-	[illegible]	[illegible]	[illegible]	[illegible]	Removing 10.4 acres for [illegible] development.
[illegible]	[illegible]	[illegible]	[illegible]	[illegible]	[illegible]	[illegible]	-0-	[illegible]	[illegible]	[illegible]	-0-	[illegible]	Removing [illegible] acres for [illegible]
[illegible]	[illegible]	[illegible]	[illegible]	[illegible]	[illegible]	[illegible]	-0-	[illegible]	[illegible]	[illegible]	-0-	[illegible]	Removing [illegible] acres for [illegible]
[illegible]	[illegible]	[illegible]	[illegible]	[illegible]	[illegible]	[illegible]	[illegible]	[illegible]	[illegible]	[illegible]	[illegible]	[illegible]	[illegible] for [illegible]
[illegible]	[illegible]	[illegible]	[illegible]	[illegible]	[illegible]	[illegible]	[illegible]	[illegible]	[illegible]	[illegible]	[illegible]	[illegible]	[illegible] for [illegible]
[illegible]	[illegible]	[illegible]	[illegible]	[illegible]	[illegible]	8.11	[illegible]	[illegible]	[illegible]	[illegible]	[illegible]	[illegible]	Removing [illegible] acres for [illegible]
[illegible]	[illegible]	[illegible]	[illegible]	[illegible]	[illegible]	[illegible]	[illegible]	[illegible]	[illegible]	[illegible]	[illegible]	[illegible]	Removing 0.65 acres for [illegible]
[illegible]	[illegible]	[illegible]	[illegible]	[illegible]	[illegible]	[illegible]	[illegible]	[illegible]	[illegible]	[illegible]	[illegible]	[illegible]	Removing 5.17 acres for [illegible]
[illegible]	[illegible]	[illegible]	[illegible]	[illegible]	1.[illegible]	[illegible]	[illegible]	[illegible]	[illegible]	[illegible]	[illegible]	[illegible]	Removing [illegible] acres for [illegible] development.
[illegible]	[illegible]	[illegible]	[illegible]	[illegible]	21.16	23.7[illegible]	-0-	[illegible]	[illegible]	[illegible]	[illegible]	[illegible]	Removing 13.0 acres for future development.
[illegible]	[illegible]	[illegible]	27	[illegible]	[illegible]	[illegible]	-0-	[illegible]	[illegible]	[illegible]	-0-	-0-	Removing [illegible].4 acres for future development.
[illegible]	[illegible]	[illegible]	[illegible]	[illegible]	[illegible]	9.62	-0-	-0-	[illegible]	9.62	-0-	-0-	Removing [illegible].0 acres for future development.
[illegible]	[illegible]	[illegible]	[illegible]	[illegible]	30.10	13.07	-0-	[illegible]	30.10	[illegible]	-0-	[illegible]	Removing [illegible].7 acres for future development.
[illegible]	[illegible]	[illegible]	[illegible]	[illegible]	[illegible]	15.10	-0-	-0-	[illegible]	15.10	-0-	-0-	Removing 10.1 acres for future development.
[illegible]	[illegible]	[illegible]	27	[illegible]	3.60	[illegible]	-0-	[illegible]	[illegible]	[illegible]	-0-	-0-	Removing 0.[illegible] acres for future development.
[illegible]	[illegible]	[illegible]	[illegible]	[illegible]	[illegible]	[illegible]	[illegible]	[illegible]	[illegible]	[illegible]	[illegible]	[illegible]	Removing 50.[illegible] acres.
[illegible]	[illegible]	[illegible]	[illegible]	[illegible]	[illegible]	[illegible]	[illegible]	[illegible]	0.00	[illegible]	-0-	[illegible]	Removing 0.20 acres.
[illegible]	[illegible]	[illegible]	24	[illegible]	[illegible]	[illegible]	[illegible]	[illegible]	[illegible]	[illegible]	[illegible]	[illegible]	Removing 11.84 acres.
[illegible]	[illegible]	[illegible]	[illegible]	[illegible]	84.65	[illegible]	59.86	21.52	[illegible]	[illegible]	-0-	-0-	Removing [illegible] acres.
[illegible]	[illegible]	[illegible]	[illegible]	[illegible]	36.00	12.00	-0-	-0-	2.[illegible]	0.87	[illegible]	11.33	Removing 0.44 acres.
[illegible]	[illegible]	20	20	[illegible]	40.84	14.80	-0-	-0-	20.51	[illegible]	[illegible]	[illegible]	Removing [illegible] acres.
[illegible]	[illegible]	[illegible]	20	[illegible]	[illegible]	[illegible]	-0-	[illegible]	5.[illegible]	[illegible]	9.26	[illegible]	Removing [illegible].40 acres.
[illegible]	[illegible]	[illegible]	[illegible]	[illegible]	[illegible]	[illegible]	-0-	[illegible]	[illegible]	[illegible]	[illegible]	-0-	Removing [illegible] acres.
[illegible]	[illegible]	20	25	[illegible]	[illegible]	[illegible]	[illegible]	-0-	[illegible]	[illegible]	[illegible]	[illegible]	Removing [illegible] acres for future development.
[illegible]	[illegible]	20	25	[illegible]	[illegible]	[illegible]	[illegible]	-0-	[illegible]	[illegible]	[illegible]	[illegible]	Removing 11.[illegible] acres for future development.
[illegible]	[illegible]	20	[illegible]	[illegible]	[illegible]	[illegible]	[illegible]	-0-	4.[illegible]	1.[illegible]	-0-	[illegible]	Removing 1.1 acres for future development.
[illegible]	[illegible]	20	[illegible]	[illegible]	[illegible]	[illegible].77	[illegible]	-0-	[illegible]	7.[illegible]	[illegible]	[illegible]	[illegible] acres for [illegible] commitment.
[illegible]	[illegible]	20	[illegible]	[illegible]	33.16	11.77	21.13	7.46	7.[illegible]	[illegible]	[illegible]	[illegible]	Removing 1.[illegible] acres for future development.

1000' 500' 0 1000' 2000'

SCALE: 1"=1000'

STATE ENGINEERS OFFICE
RECEIVED
'90 JUN 27 A8:54

MAP TO ACCOMPANY APPLICATION TO CHANGE POINT OF DIVERSION, PLACE AND MANNER OF USE, FROM IRRIGATION TO MUNICIPAL & DOMESTIC USE BY WESTPAC UTILITIES, A DIVISION OF SIERRA PACIFIC POWER COMPANY FOR THE WATERS OF THE TRUCKEE RIVER IN WASHOE COUNTY, NEVADA

(S)

Westpac Utilities
a division of Sierra Pacific Power Company

Date: June '90
Drawn: JR
Checked: KJ
BASE MAP 13

80230 78793 55011 55010 55009 55008 55007 55006 55005 55004 55003 55002