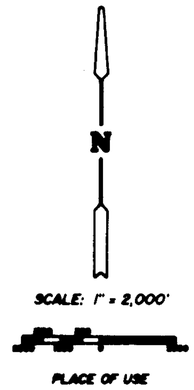

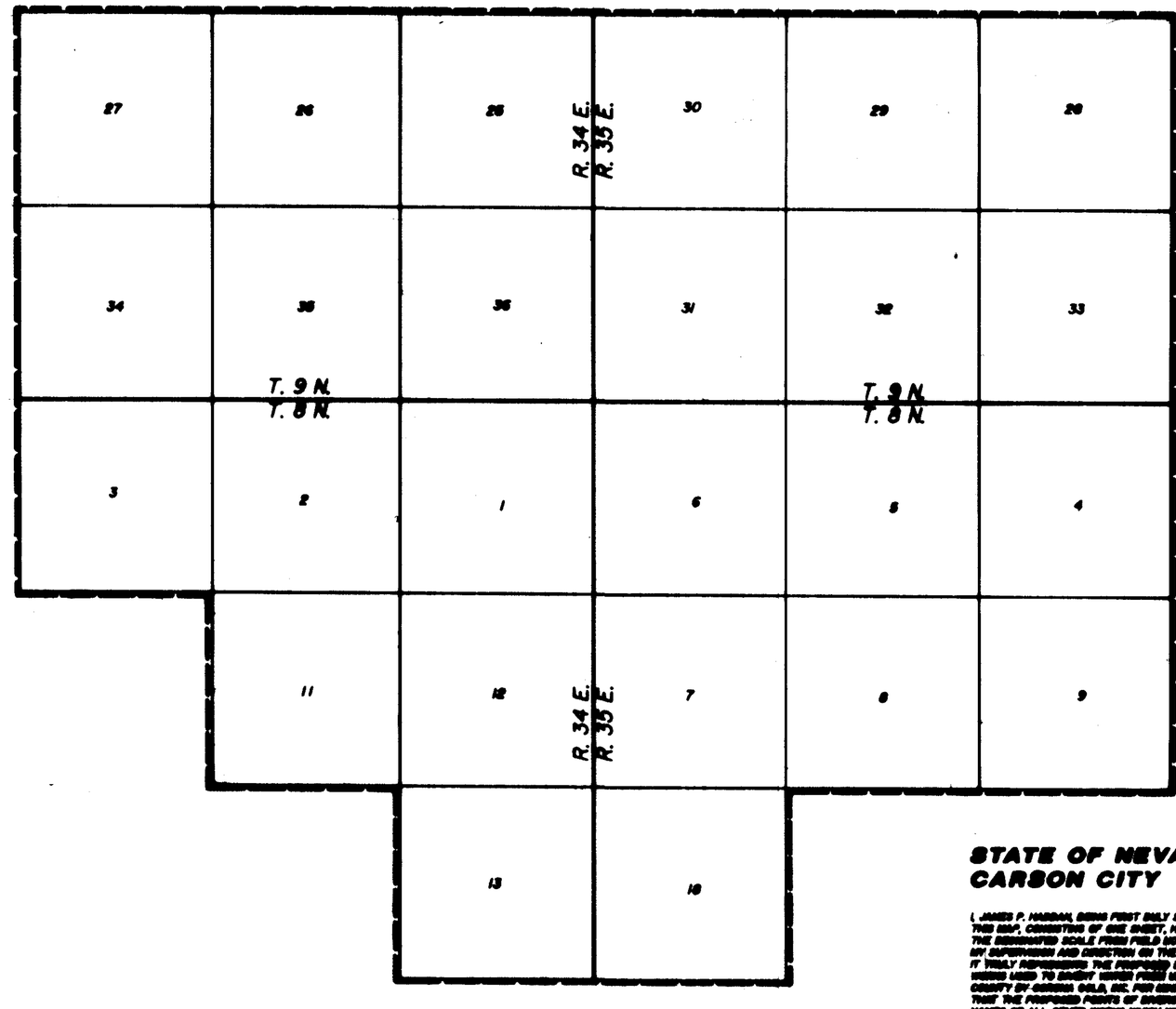

BASIS OF BEARINGS:

THE NORTH LINE OF SECTION 3, T. 8 N., R. 34 E., M.D.B.&M., AS SHOWN ON 1900 G.L.O. PLAT. IN 89° 50' W

EXISTING AND PROPOSED PLACE OF USE

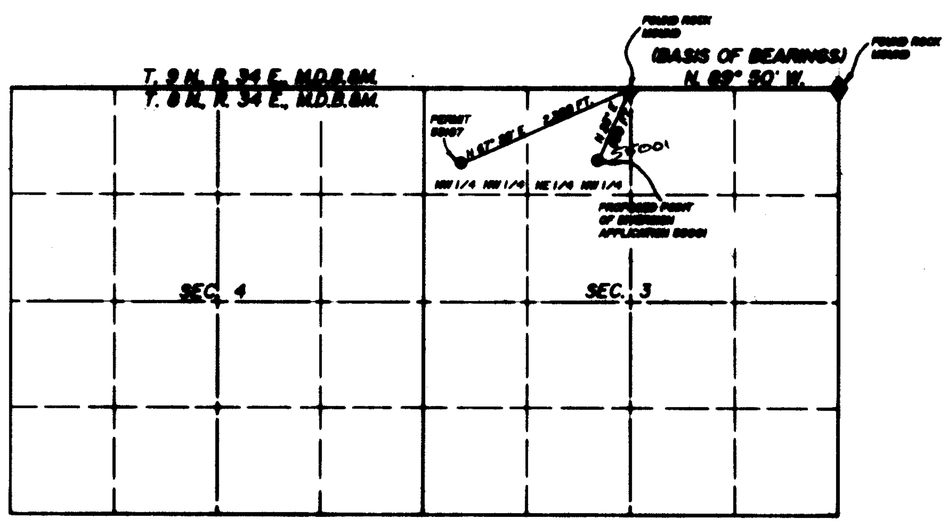

EXISTING AND PROPOSED POINT OF DIVERSION

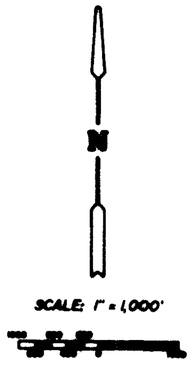

CERTIFICATE No. 13964 ISSUED 3-25-94

STATE OF NEVADA
CARSON CITY **S.S.**

I, JAMES P. HADDAN, BEING FIRST DULY SWORN, DEPOSE AND SAY THAT THIS MAP, CONSISTING OF ONE SHEET, HAS BEEN CORRECTLY DRAWN TO THE DESIGNATED SCALE FROM FIELD NOTES OF A SURVEY MADE UNDER MY SUPERVISION AND DIRECTION ON THE 30th DAY OF MARCH, 1990, THAT IT TRULY REPRESENTS THE PROPOSED LOCATION AND EXTENT OF THE WORKS USED TO DIVERT WATER FROM UNDERGROUND SOURCES IN MINERAL COUNTY BY CORONA GOLD, INC. FOR MINING, MILLING AND DOMESTIC PURPOSES, THAT THE PROPOSED POINTS OF DIVERSION, THE LOCATION AND NAMES OF ALL OTHER WORKS WHICH WILL CROSS OR CONNECT WITH THE EXISTING WORKS, AND THE BOUNDARY OF ALL LANDS, SHOWING BY 40 ACRE SUBDIVISIONS, THE AREAS WHERE THE WATER IS PROPOSED TO BE USED, ARE FULLY AND CORRECTLY DESIGNATED HEREON.

James P. Haddan

JAMES P. HADDAN, STATE WATER RIGHTS SURVEYOR NO. 575

SUBSCRIBED AND SWORN TO BEFORE ME THIS 17th DAY OF July, 19 90, A NOTARY PUBLIC IN AND FOR CARSON CITY, NEVADA.

Denise A. Alexander

NOTARY PUBLIC IN AND FOR CARSON CITY, NEVADA

FILED
AUG 15 1990
STATE ENGINEER'S OFFICE

MAP TO ACCOMPANY APPLICATION 55001 TO CHANGE THE POINT OF DIVERSION OF A PORTION OF PERMIT 53187 FOR MINING, MILLING AND DOMESTIC PURPOSES BY CORONA GOLD, INC. FROM UNDERGROUND SOURCES IN MINERAL COUNTY, NEVADA

HADDAN ENGINEERING
300 HOT SPRINGS ROAD NO. 11
CARSON CITY, NEVADA 89706
(702) 885-6555

55001