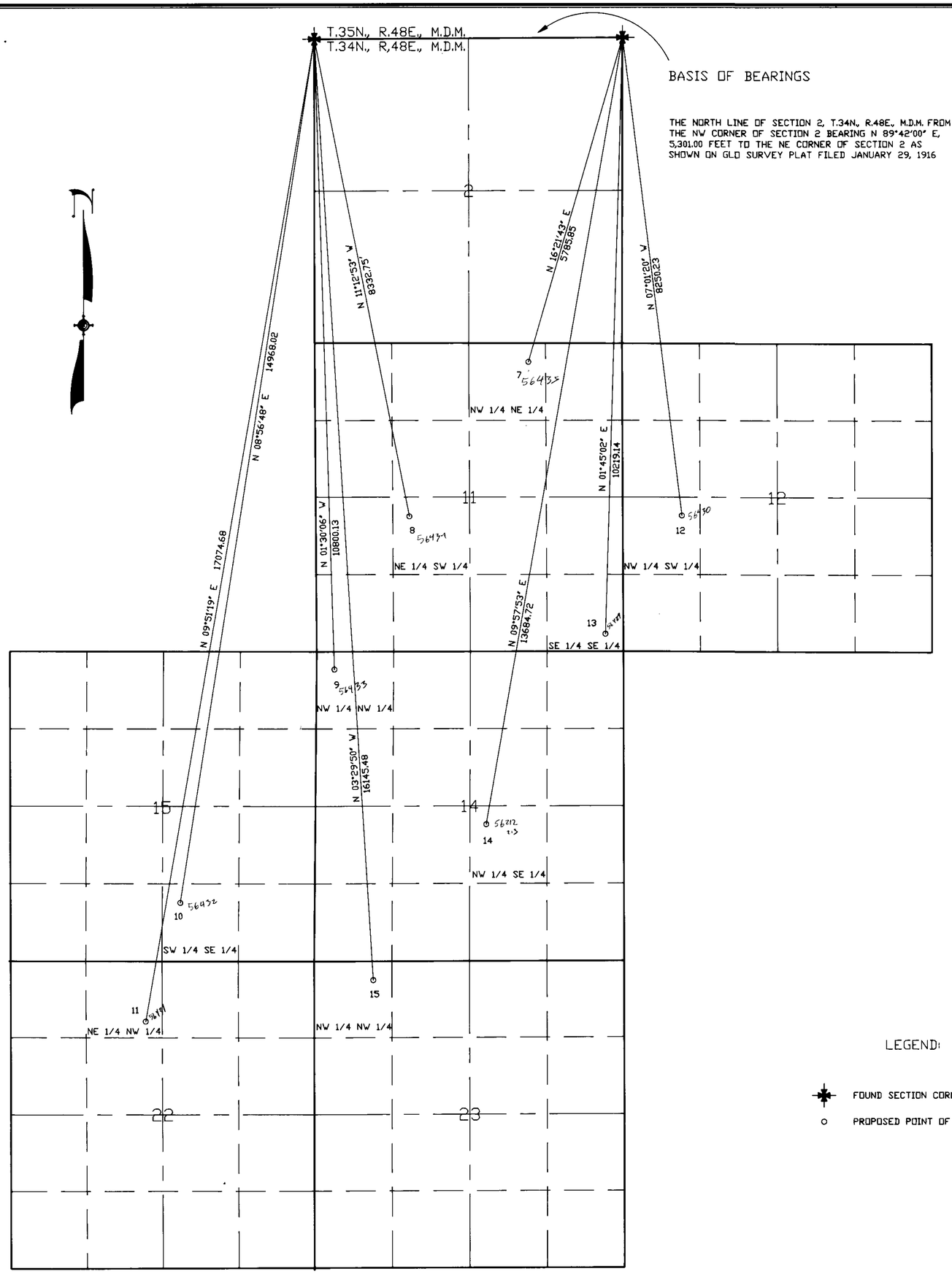

BASIS OF BEARINGS

THE NORTH LINE OF SECTION 2, T.34N., R.48E., M.D.M. FROM THE NW CORNER OF SECTION 2 BEARING N 89°42'00" E, 5,301.00 FEET TO THE NE CORNER OF SECTION 2 AS SHOWN ON GLO SURVEY PLAT FILED JANUARY 29, 1916

PROPOSED POINTS OF DIVERSION

7. APPLICATION NO. 54833
8. APPLICATION NO. 54834
9. APPLICATION NO. 54835
10. APPLICATION NO. 54836
11. APPLICATION NO. 54837
12. APPLICATION NO. 54838
13. APPLICATION NO. 54839
14. APPLICATION NO. _____
15. APPLICATION NO. _____

1000 0 1000 2000 3000 4000

SCALE: 1" = 1000'

LEGEND:

FOUND SECTION CORNER AS NOTED

PROPOSED POINT OF DIVERSION

FILED
JUN 29 1990
STATE ENGINEER'S OFFICE

MAP
TO ACCOMPANY APPLICATION TO CHANGE THE POINT OF DIVERSION AND PLACE OF USE OF A PORTION
BY
ELKO LAND AND LIVESTOCK COMPANY
A NEVADA CORPORATION
FOR IRRIGATION PURPOSES FROM UNDERGROUND SOURCES

SUMMIT ENGINEERING CORPORATION
CONSULTING ENGINEERS AND SURVEYORS
5405 MAE ANNE AVE. RENO, NEVADA 89523
(702) 747-8550

SHEET 2 OF 3

54827

57704T
56435
56434
56433
56432
56431 56430 56429 56213 56212 56208 56209 54839 54838 54837 54836 54835 54834 54833 54832

PROPOSED POINTS OF DIVERSION

1. APPLICATION NO. 54827
2. APPLICATION NO. 54828
3. APPLICATION NO. 54829
4. APPLICATION NO. 54830
5. APPLICATION NO. 54831
6. APPLICATION NO. 54832

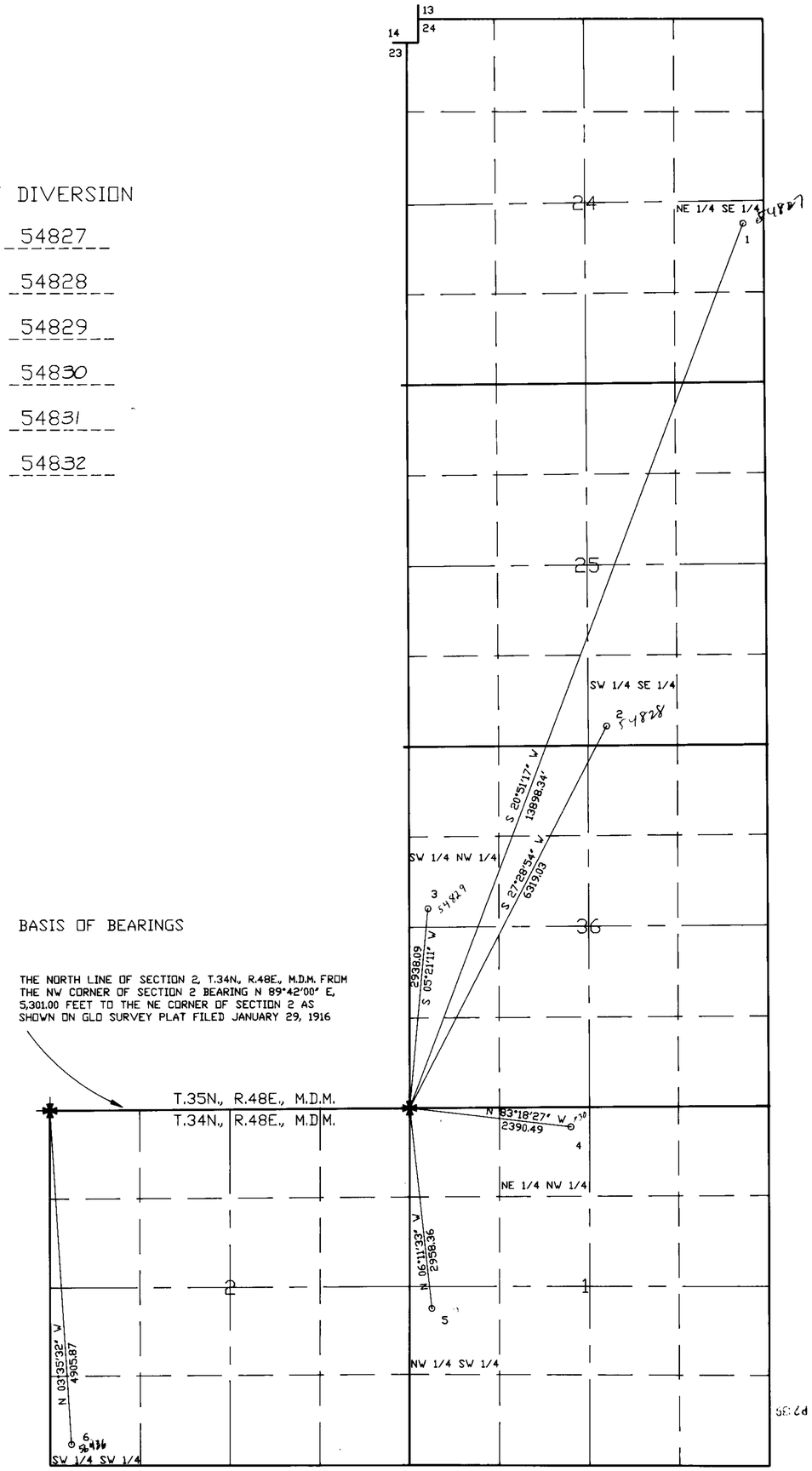

STATE OF NEVADA
COUNTY OF WASHOE SS

I, MICHAEL D. BUSCHELMAN, BEING FIRST DULY SWORN, DEPOSE AND SAY THAT THIS MAP, CONSISTING OF 3 SHEETS, HAS BEEN CORRECTLY DRAWN TO THE DESIGNATED SCALE TO ACCOMPANY APPLICATIONS TO CHANGE THE POINT OF DIVERSION AND PLACE OF USE OF PERMIT NOS. 36020, 36021, 36023 AND 36024 AND TO CHANGE THE POINT OF DIVERSION AND PLACE OF USE OF A PORTION OF PERMIT NOS. 34766, 34767, 34768, 34769, 34770, 34771, 34772, 34773 AND 36022 FROM A FIELD SURVEY CONDUCTED UNDER MY SUPERVISION ON OR BEFORE May 1st, 1990 AND UTILIZING THE PROOF OF BENEFICIAL USE MAP FILED UNDER PERMIT NO. 28966, THE MAP FILED UNDER PERMIT NO. 34766 AND THE MAP FILED UNDER PERMIT NO. 36020 ALL PREPARED BY ALAN S. BOYACK, WATER RIGHTS SURVEYOR NO. 358. THIS MAP TRULY AND CORRECTLY REPRESENTS EXISTING AND PROPOSED POINTS OF DIVERSION AND PLACES OF USE LOCATED IN EUREKA COUNTY, NEVADA FOR IRRIGATION PURPOSES FROM UNDERGROUND SOURCES BY ELKO LAND AND LIVESTOCK COMPANY, A NEVADA CORPORATION.

Michael D. Buschelman
MICHAEL D. BUSCHELMAN STATE WATER RIGHTS SURVEYOR NO. 792

SUBSCRIBED AND SWORN BEFORE ME THIS 4th DAY OF June, 1990

Nancy A. Mark
NOTARY PUBLIC IN AND FOR WASHOE COUNTY, NEVADA

1000 0 1000 2000 3000 4000

SCALE: 1" = 1000'

LEGEND:

FILED
JUN 29 1990
STATE ENGINEER'S OFFICE

FOUND SECTION CORNER AS NOTED

PROPOSED POINT OF DIVERSION

MAP
TO ACCOMPANY APPLICATION TO CHANGE THE POINT OF DIVERSION AND PLACE OF USE OF A PORTION
BY
ELKO LAND AND LIVESTOCK COMPANY
A NEVADA CORPORATION
FOR IRRIGATION PURPOSES FROM UNDERGROUND SOURCES

SUMMIT ENGINEERING CORPORATION
CONSULTING ENGINEERS AND SURVEYORS
5405 MAE ANNE AVE. RENO, NEVADA 89523
(702) 747-8550

SHEET 1 OF 3

56436 56213 56212 54831 54830 54829 54828 54827

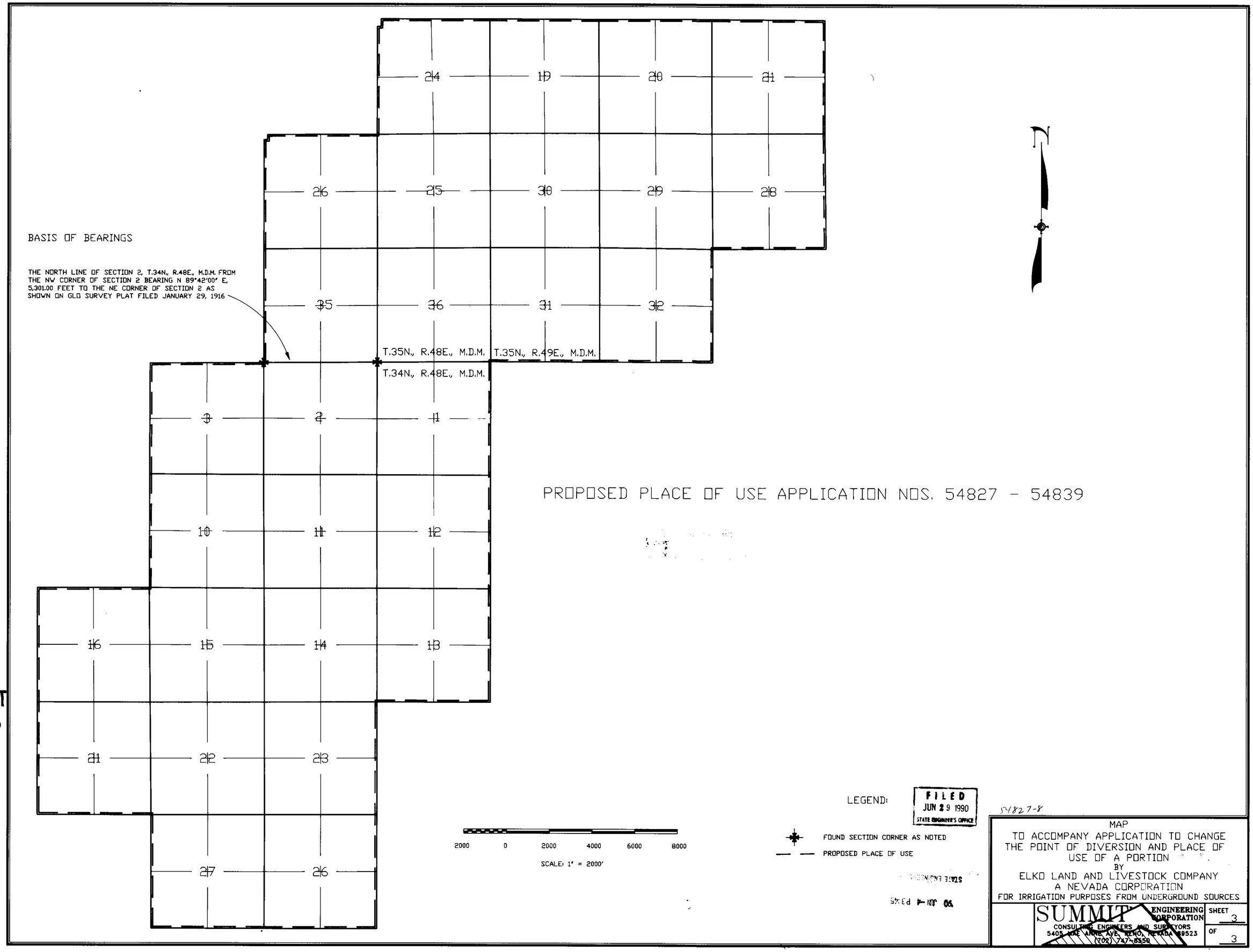
24 19 20 21
26 25 30 29 28
35 36 31 32
T.35N., R.48E., M.D.M.
T.35N., R.49E., M.D.M.
T.34N., R.48E., M.D.M.
3 2 1
10 11 12
16 15 14 13
21 22 23
27 26
BASIS OF BEARINGS
THE NORTH LINE OF SECTION 2, T.34N., R.48E., M.D.M. FROM THE NW CORNER OF SECTION 2 BEARING N 89°42'00" E, 5,301.00 FEET TO THE NE CORNER OF SECTION 2 AS SHOWN ON GLO SURVEY PLAT FILED JANUARY 29, 1916
PROPOSED PLACE OF USE APPLICATION NOS. 54827 - 54839
LEGEND:
FOUND SECTION CORNER AS NOTED
PROPOSED PLACE OF USE
2000 0 2000 4000 6000 8000
SCALE: 1" = 2000'
FILED
JUN 29 1990
STATE ENGINEER'S OFFICE
54827-8
MAP
TO ACCOMPANY APPLICATION TO CHANGE THE POINT OF DIVERSION AND PLACE OF USE OF A PORTION
BY
ELKO LAND AND LIVESTOCK COMPANY
A NEVADA CORPORATION
FOR IRRIGATION PURPOSES FROM UNDERGROUND SOURCES
SUMMIT ENGINEERING CORPORATION
CONSULTING ENGINEERS AND SURVEYORS
5405 MAE ANNE AVE. RENO, NEVADA 89523
(702) 747-8550
SHEET 3 OF 3
57704T
56436
56435
56434
56433
56432
56431
56430
56429
56213
56212
56208 56209 54839 54838 54837 54836 54835 54834 54833 54832 54831 54830 54829 54828 54827