ACREAGE						
SECTION	TOWNSHIP	RANGE	SUBDIVISION	EXISTING ACREAGE OF USE	PROPOSED ACREAGE OF USE	DUTY AC-FT.
24	19 N	29 E	SE¼-SW¼	2.00	3.58	3.5
24	19 N	29 E	SW¼-SW¼	4.40	1.87	
31	19 N	30 E	SW¼-NW¼		21.62	
31	19 N	30 E	SW¼-NE¼	7.50		
27	19 N	28 E	NW¼-NE¼	1.40		
27	19 N	28 E	NW¼-NW¼	.45		
27	19 N	28 E	NE¼-NW¼	1.32		
35	19 N	28 E	NW¼-SW¼	10.00		
TOTAL				27.07	27.07	94.75

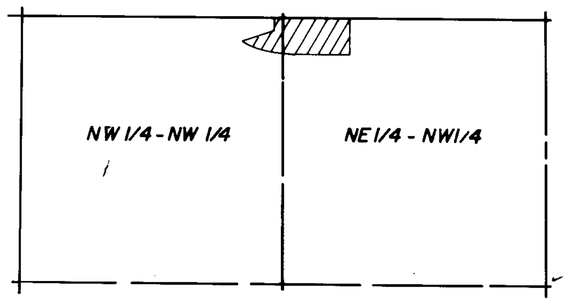

SEC. 27, T.19N., R.28E., M.D.B.&M.
SER.NO 536-4-2

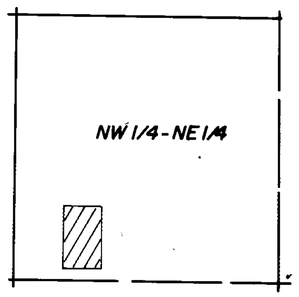

SEC. 27, T.19N. R.28E., M.D.B.& M.
SER.NO. 526-1-T,-1-S



SEC. 31, T.19N., R. 30E., M.D.B.& M.
SER.-NO 818

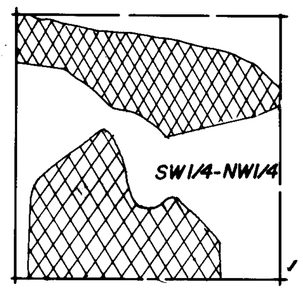

SEC. 31, T.19N., R. 30E., M.D.B.& M.
SER.NO. 818

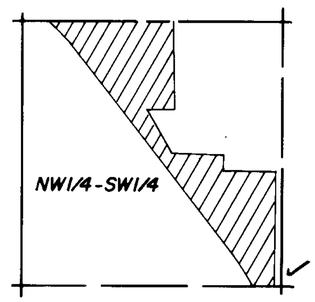

SEC. 35, T.19N., R. 28E. M.D.B. & M.
SER. NO. 605, -A, -A-1, -A-2, -A-3, -A-4, 605-A-5

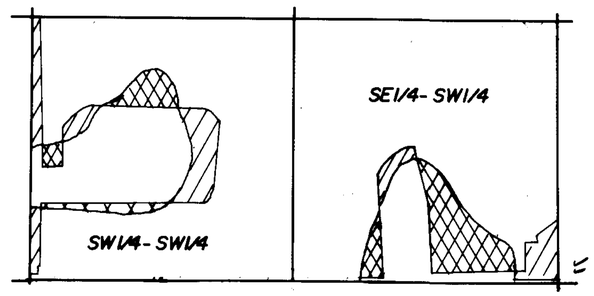

SEC. 24, T.19N., R.29E., M.D.B.& M.
SER. NO. 672

STATE OF NEVADA }
COUNTY OF CHURCHILL } SS

I, BARRY A. FITZPATRICK BEING FIRST DULY SWORN DEPOSE AND SAY THAT THIS MAP CONSISTING OF ONE SHEET HAS BEEN CORRECTLY DRAWN TO THE DESIGNATED SCALE FROM TRUCKEE-CARSON IRRIGATION DISTRICT RECORDS THAT IT TRULY AND CORRECTLY REPRESENTS THE EXISTING PLACE OF USE AND THE PROPOSED PLACE OF USE OF WATER FROM THE TRUCKEE RIVER AND THE CARSON RIVER IN CHURCHILL COUNTY BY

JOHN & VELLA TORVIK
APPLICANT

FOR IRRIGATION PURPOSES, THE POINT OF DIVERSION, LAHONTON DAM IS UNCHANGED AND THE BOUNDARY OF ALL LANDS SHOWN BY 40 ACRE SUBDIVISIONS FOR THE AREAS PROPOSED TO BE IRRIGATED, ARE FULLY AND CORRECTLY DESIGNATED THEREON.

Barry A. Fitzpatrick
STATE WATER RIGHT SURVEYOR

SUBSCRIBED AND SWORN TO BEFORE ME THIS 30 DAY OF MAY 1990
NOTARY PUBLIC IN AND FOR CHURCHILL COUNTY, NEVADA.

Sheldon D. Quinn
NOTARY PUBLIC

SHELDON D. QUINN
NOTARY PUBLIC - NEVADA
CHURCHILL COUNTY
MY APPT. EXPIRES OCT 25, 1992

I, THE UNDERSIGNED OWNER OF THE PROPOSED PLACE OF USE, DO HEREBY CERTIFY THAT I HAVE REVIEWED AND EXAMINED THIS WATER RIGHT TRANSFER MAP AND DO HEREBY CERTIFY IT TO BE CORRECT.

John Torvik
PROPERTY OWNER

3/May/1990
DATE

LEGEND

EXISTING PLACE OF USE

PROPOSED PLACE OF USE

SCALE: 1" = 400'
0' 400' 800' 1200' 1600'

N

54713 + 54714

MAP
TO ACCOMPANY APPLICATION TO
CHANGE THE PLACE OF USE
FOR IRRIGATION WATER

BY JOHN & VELLA TORVIK

FROM TRUCKEE RIVER & CARSON RIVER

& ASSOCIATES, INC.
Civil Engineers · Surveyors · Materials Testing
625 Fairview Dr., Ste 102, Carson City, Nv., 89701
(702) 883-7077
590 W. Williams Ave., Fallon, Nv., 89406
(702) 423-2188

FILED
MAY 3 1990
STATE ENGINEER'S OFFICE

54713 54714 54713-T