ACREAGE

SECTION	TOWNSHIP	RANGE	SUBDIVISION	EXISTING ACREAGE OF USE	PROPOSED ACREAGE OF USE	DUTY AC. – FT.
8	19 N	27 E	SE 1/4 - NW 1/4	20.00		4.5
4	19 N	28 E	SE 1/4 - SW 1/4		13.80	
5	19 N	28 E	SE 1/4 - SE 1/4		6.20	
TOTAL				20.00	20.00	90.00

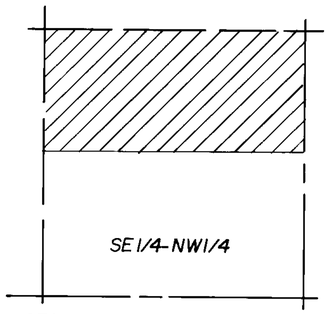

SEC. 8, T. 19N., R. 27E., M.D.B.& M.
SER. NO. 378-1

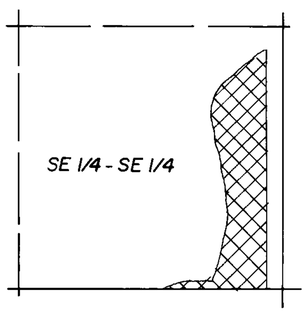

SEC. 5, T. 19N., R. 28E., M.D.B.& M.
SER. NO. 449-2

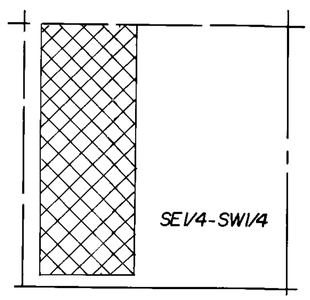

SEC. 4, T. 19N., R. 28E., M.D.B.& M.
SER. NO. 2187

STATE OF NEVADA
SS
COUNTY OF CHURCHILL

I, BARRY A. FITZPATRICK BEING FIRST DULY SWORN DEPOSE AND SAY THAT THIS MAP, CONSISTING OF ONE SHEET, HAS BEEN CORRECTLY DRAWN TO THE DESIGNATED SCALE FROM TRUCKEE–CARSON IRRIGATION DISTRICT RECORDS. THAT IT TRULY AND CORRECTLY REPRESENTS THE EXISTING PLACE OF USE AND THE PROPOSED PLACE OF USE OF WATER FROM THE TRUCKEE RIVER AND THE CARSON RIVER IN CHURCHILL COUNTY BY :

TED E. & EDNA M. WORKMAN
APPLICANT

FOR IRRIGATION PURPOSES, THE POINT OF DIVERSION, LAHONTON DAM IS UNCHANGED AND THE BOUNDARY OF ALL LANDS SHOWN BY 40 ACRE SUBDIVISIONS FOR THE AREAS PROPOSED TO BE IRRIGATED, ARE FULLY AND CORRECTLY DESIGNATED THEREON.

Barry A. Fitzpatrick
STATE WATER RIGHT SURVEYOR

SUBSCRIBED AND SWORN TO BE BEFORE ME THIS 7th DAY OF November 1989, NOTARY PUBLIC IN AND FOR CHURCHILL COUNTY, NEVADA.

Sheldon D. Quinn
NOTARY PUBLIC

SHELDON D. QUINN
NOTARY PUBLIC - NEVADA
CHURCHILL COUNTY
My Appt. Expires July 25, 1992

I, THE UNDERSIGNED OWNER OF THE PROPOSED PLACE OF USE, DO HEREBY CERTIFY THAT I HAVE REVIEWED AND EXAMINED THIS WATER RIGHT TRANSFER MAP AND DO HEREBY CERTIFY IT TO BE CORRECT.

Ted Workman
PROPERTY OWNER

11/6/89
DATE

LEGEND :

EXISTING PLACE OF USE

PROPOSED PLACE OF USE

N

SCALE : 1" = 400'

0' 400' 800' 1200' 1600'

54152

FILED
NOV 08 1989
STATE ENGINEER'S OFFICE

'89 NOV -8 A11:25
STATE ENGINEER'S OFFICE

'89 NOV -8 P3:30
STATE ENGINEER'S OFFICE

MAP
TO ACCOMPANY APPLICATION TO CHANGE THE PLACE OF USE FOR IRRIGATION WATER

BY : TED E. & EDNA M. WORKMAN
FROM : TRUCKEE RIVER & CARSON RIVER

54593-T 54152