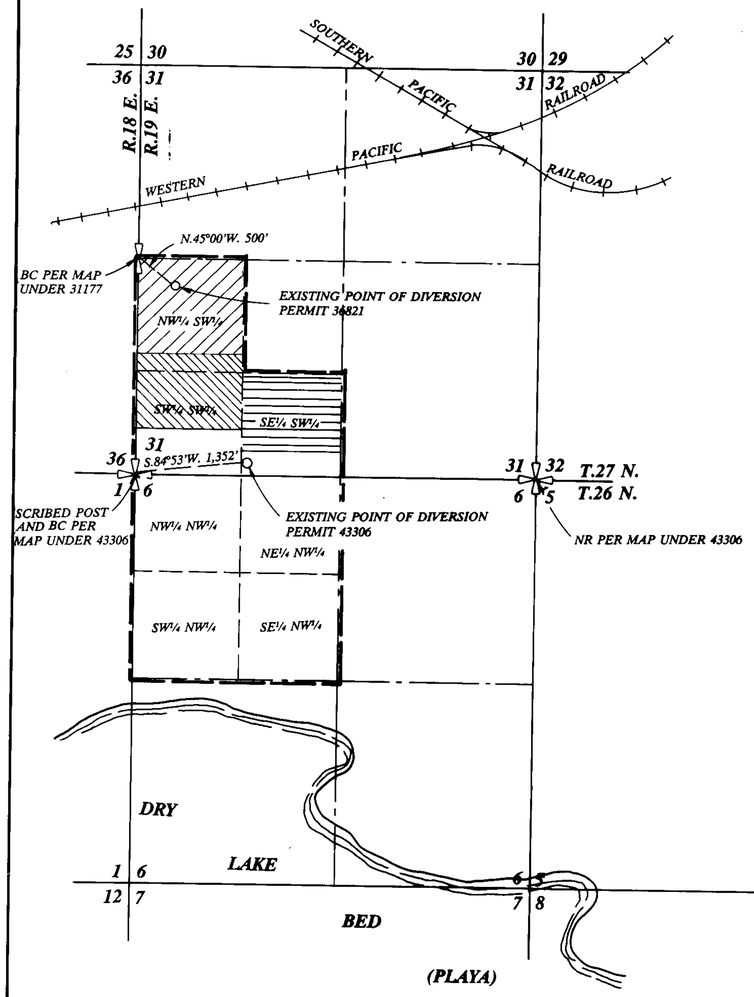

EXISTING PLACE OF USE AND POINTS OF DIVERSION T.26 N. & T.27 N., R.19 E., M.D.B.& M.

BASIS OF BEARINGS:

EXISTING POINT OF DIVERSION UNDER PERMIT 36821
West Line of the SW¼ of Section 31, T.27 N., R.19 E., M.D.B.& M. (North) per map on file at the Division of Water Resources under Application 31177.

EXISTING POINT OF DIVERSION UNDER PERMIT 43306
per map on file at the Division of Water Resources under Application 43306.

PROPOSED POINT OF DIVERSION UNDER APPLICATION 53888
West Line of the SW¼ of Section 10, T.26 N., R.19 E., M.D.B.& M. (S.0°43'E.). per map on file at the Division of Water Resources under Application 39899.

LEGEND:

- EXISTING PLACE OF USE
- PROPOSED PLACE OF USE APPLICATION 53888
- PROPOSED PLACE OF USE APPLICATION 53891
- PROPOSED PLACE OF USE APPLICATION 53892
- AREA TO BE REMOVED FOR APPLICATION 53888 (29 AC. TOTAL)
- AREA TO BE REMOVED FOR APPLICATION 53891 (32.9 AC. TOTAL)
- AREA TO BE REMOVED FOR APPLICATION 53892 (35 AC. TOTAL)

STATE OF NEVADA
S.S.
CARSON CITY

I, Brian A. Randall, being first duly sworn, depose and say that this map, consisting of two sheets, has been correctly drawn to the designated scale based on record information on file at the Division of Water Resources and from field notes of a survey made under my supervision on the 8th day of August, 1989; That it truly and correctly represents the existing and proposed location and extent of the works used to divert water from underground sources in Washoe County, Nevada by Northwest Nevada Water Resources Limited Partnership for irrigation and domestic purposes; That the proposed point of diversion and the boundary of all lands showing by 40-acre subdivisions the areas where the water is to be used, are fully and correctly designated hereon.

Brian A. Randall
State Water Right Surveyor No. 605

Subscribed and sworn to before me this 13th *day of* October, *1989.*

Notary Public in and for Carson City, Nevada.

Carol W. Coates

CAROL W. COATES
NOTARY PUBLIC - NEVADA
CARSON CITY
My Appt. Expires Nov. 6, 1990

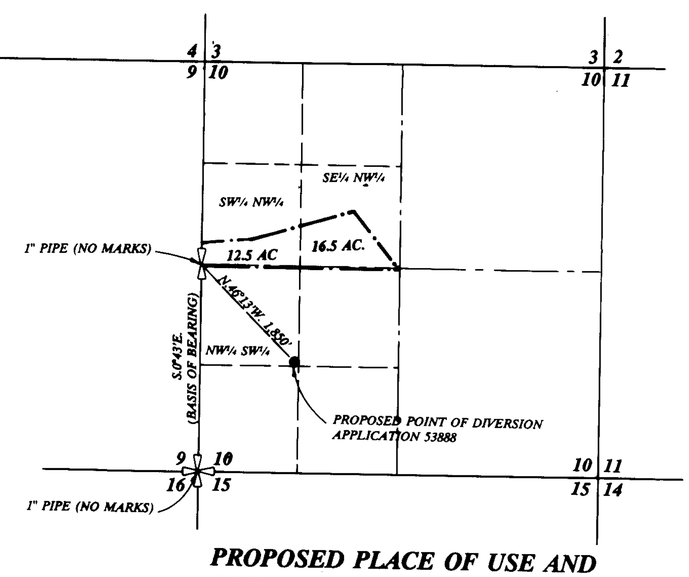

PROPOSED PLACE OF USE AND POINT OF DIVERSION T.26 N., R.19 E., M.D.B.& M.

0 1000 2000 3000
FEET
SCALE: 1"=1000'

53892, 53891, 92

CULTURAL MAP TABULATION					
SECTION	SUBDIVISION	TOWNSHIP	RANGE	CULTIVATED ACREAGE	DESCRIPTION OF CULTURE
10	SW¼ NW¼	T.26 N.	R.19 E.	12.5	ALFALFA
10	SE¼ NW¼	T.26 N.	R.19 E.	16.5	ALFALFA

TOTAL ACRES=29.0 AC

STATE ENGINEER'S OFFICE
'89 OCT 13 P4:12

FILED
OCT 13 1989
STATE ENGINEER'S OFFICE

NORTH

RESOURCE CONCEPTS INC.
340 North Minnesota Street, Carson City, Nevada 89701 (702) 883 - 1600
ENGINEERING · ECONOMICS · RESOURCE PLANNING

JOB NO. 88-154-02
DATE 10/10/89
REVISED
DRAWN BY MLM
Sheet 1 of 2

MAP

TO ACCOMPANY APPLICATIONS TO CHANGE THE PLACE OF USE AND POINT OF DIVERSION OF PERMIT 43306 AND THE PLACE OF USE AND POINT OF DIVERSION OF A PORTION OF PERMIT 36821 BY

NORTHWEST NEVADA WATER RESOURCES LIMITED PARTNERSHIP

FOR IRRIGATION AND DOMESTIC PURPOSES FROM UNDERGROUND SOURCES IN WASHOE COUNTY, NEVADA

53892 53891 53888

CULTURAL MAP TABULATION

SECTION	SUBDIVISION	TOWNSHIP	RANGE	CULTIVATED ACREAGE	DESCRIPTION OF CULTURE
22	NE¼ SW¼	T.26 N.	R.18 E.	35.0	ALFALFA

TOTAL ACRES=35.0 AC.

CULTURAL MAP TABULATION

SECTION	SUBDIVISION	TOWNSHIP	RANGE	CULTIVATED ACREAGE	DESCRIPTION OF CULTURE
25	SE¼ SW¼	T.26 N.	R.18 E.	2.25	ALFALFA
25	SW¼ SW¼	T.26 N.	R.18 E.	5.85	ALFALFA
26	SE¼ SE¼	T.26 N.	R.18 E.	13.0	ALFALFA
26	SW¼ SE¼	T.26 N.	R.18 E.	11.8	ALFALFA

TOTAL ACRES=32.9 AC.

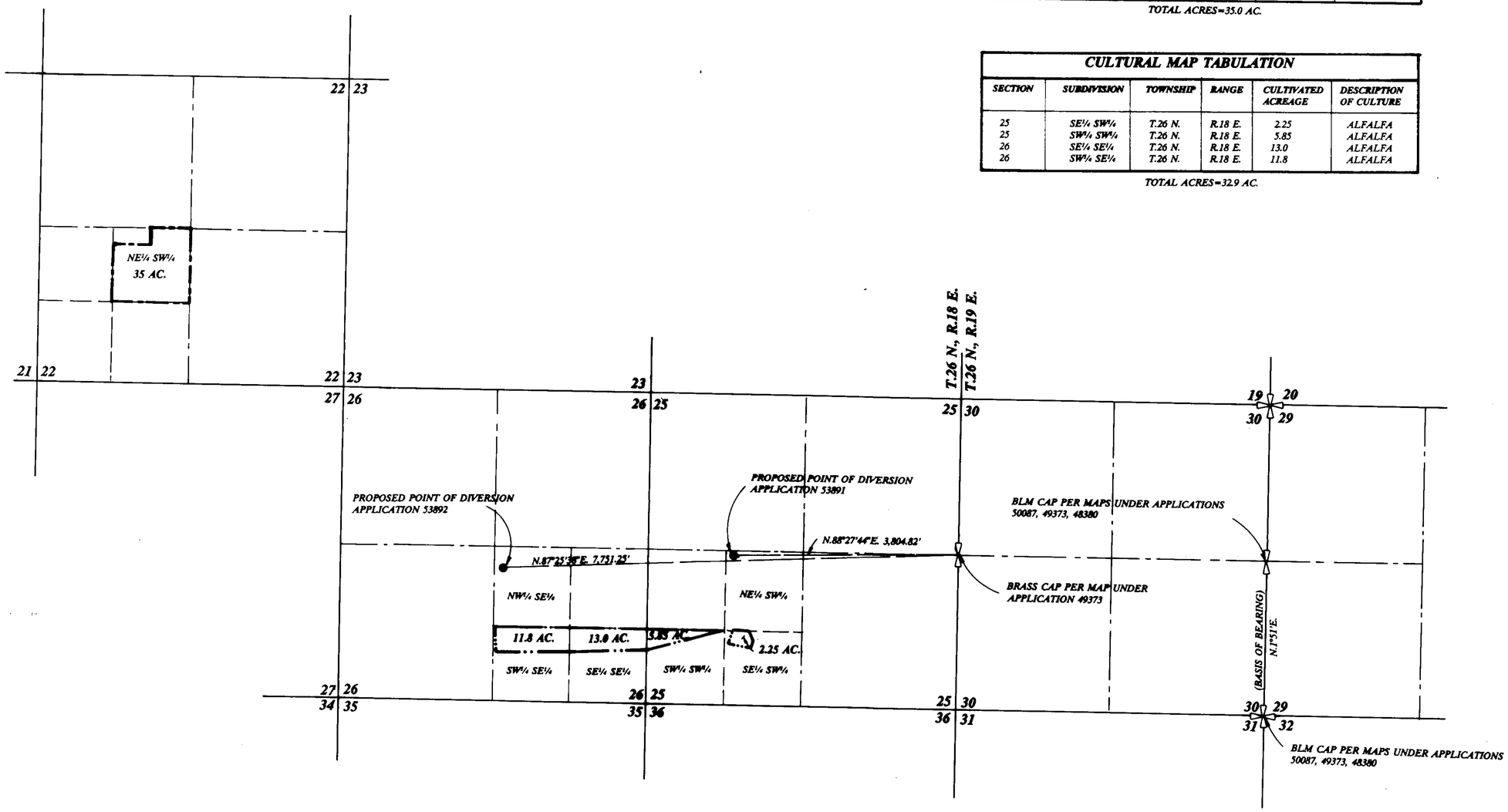

PROPOSED POINTS OF DIVERSION AND PLACE OF USE
T.26 N., R.18 E., M.D.B.& M.

0 1000 2000 3000
FEET
SCALE: 1"=1000'

BASIS OF BEARING

PROPOSED POINTS OF DIVERSION UNDER APPLICATIONS 53891 AND 53892
East Line of the SE¼ of Section 30, T.26 N., R.19 E., M.D.B.& M. per maps on file at the Division of Water Resources under Applications 48380 and 49373 (N.1°51'E.).

FILED
OCT 13 1989
STATE ENGINEER'S OFFICE

STATE ENGINEER'S OFFICE
'89 OCT 13 P4:13

MAP
TO ACCOMPANY APPLICATIONS TO CHANGE THE PLACE OF USE AND POINT OF DIVERSION OF PERMIT 43306 AND THE PLACE OF USE AND POINT OF DIVERSION OF A PORTION OF PERMIT 36821 BY

NORTHWEST NEVADA WATER RESOURCES LIMITED PARTNERSHIP

FOR IRRIGATION AND DOMESTIC PURPOSES FROM UNDERGROUND SOURCES IN WASHOE COUNTY, NEVADA

RESOURCE CONCEPTS INC.
340 North Minnesota Street, Carson City, Nevada 89701 (702) 883 - 1600
ENGINEERING · ECONOMICS · RESOURCE PLANNING

JOB NO. 88-154-02
DATE 10/10/89
REVISED
DRAWN BY MLM
Sheet 2 of 2

53892 53891 53888