N

LEGEND

- EXISTING P.O.U. TO BE CHANGED
- PROPOSED P.O.U.
- EXISTING P.O.U.
- FND U.S.B.L.M. BRASS CAP

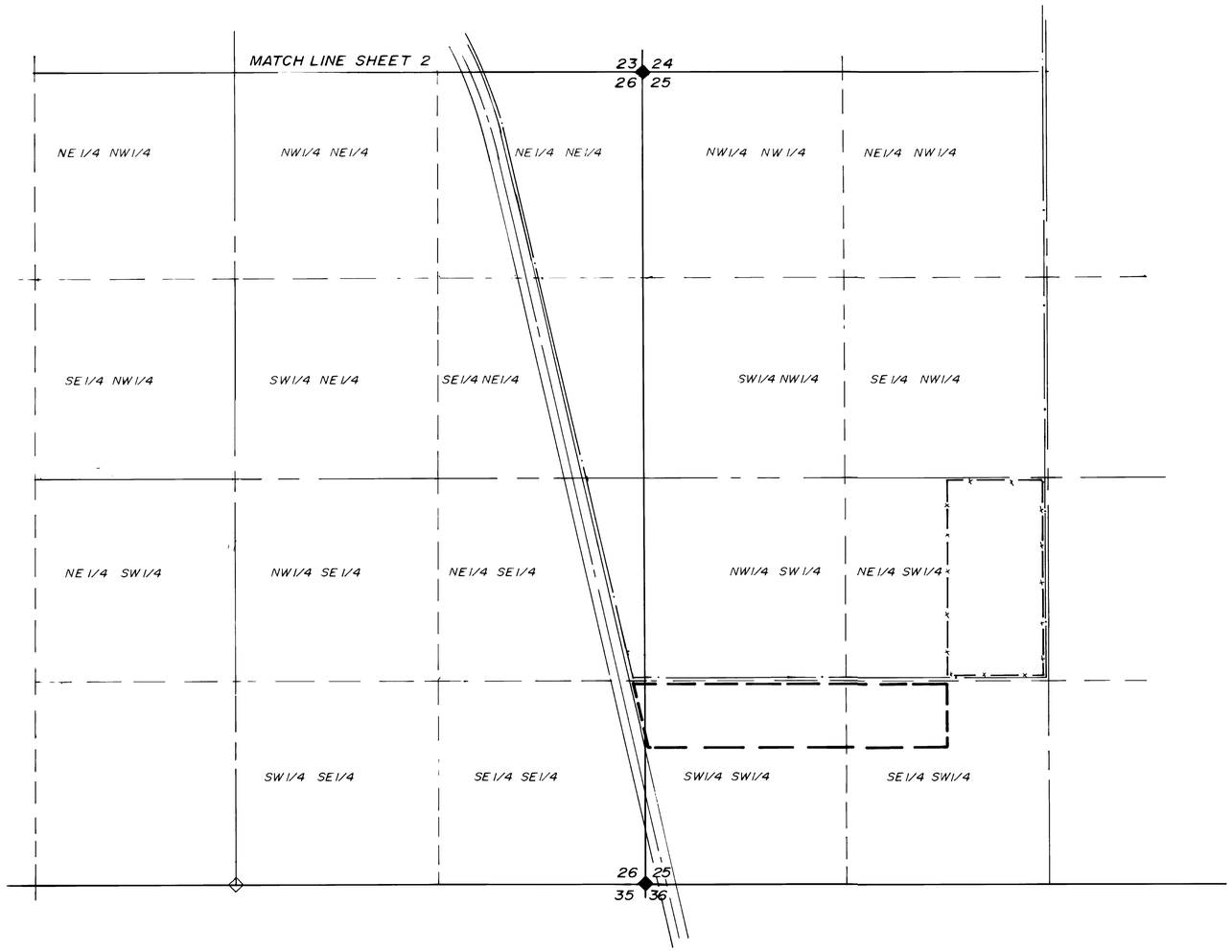

T. 3 S., R. 35 E., M.D.B. & M.

STATE OF NEVADA }SS
COUNTY OF Lyon

I, BRUCE L. RICE, BEING FIRST DULY SWORN, DEPOSE AND SAY THAT THIS MAP, CONSISTING OF TWO SHEETS, HAS BEEN CORRECTLY DRAWN TO THE DESIGNATED SCALE FROM FIELD NOTES OF A SURVEY MADE BY ME ON THE 19th DAY OF MAY 1989; THAT IT TRULY AND CORRECTLY REPRESENTS THE PROPOSED LOCATION AND EXTENT OF THE WORKS USED TO DIVERT WATER FROM McAFFEE CREEK IN ESMERALDA COUNTY, BY ROY C. AND MARY ANNAH SMITH FOR IRRIGATION PURPOSES. THAT THE PROPOSED POINT OF DIVERSION, THE APPROXIMATE LOCATION AND SIZE OF THE DIVERTING CHANNEL, ALL RESERVOIRS OR BASINS, THE LOCATION AND NAMES OF ALL OTHER WORKS, AND THE BOUNDARY OF ALL LANDS, SHOWING BY 40-ACRE SUBDIVISIONS THE AREAS PROPOSED TO BE IRRIGATED, ARE FULLY AND CORRECTLY DESIGNATED THEREON.

Bruce L. Rice
STATE WATER RIGHT SURVEYOR
CERT. NO. 540

SUBSCRIBED AND SWORN TO BEFORE ME THIS 23rd DAY OF June 1989.
NOTARY PUBLIC IN AND FOR Lyon COUNTY, NEVADA.

Susan J. DeChambeau

SCALE: 1" = 500'

500 0 500 1000 1500

BASIS OF BEARING:
MAGNETIC NORTH
VAR. 17° E

FILED
JUN 29 1989
STATE ENGINEER'S OFFICE

MAP
TO ACCOMPANY APPLICATIONS TO CHANGE THE PLACE OF USE OF PORTIONS OF PERMITS 44542, 44543 & 44544
FOR: IRRIGATION
FROM: McAFFEE CREEK
BY: ROY C. & MARY ANNAH SMITH

RICE ENGINEERING, INC.
Civil Engineering & Surveying
P.O. BOX 130
2299 HWY 208
SMITH, NV

53469 53468 53467

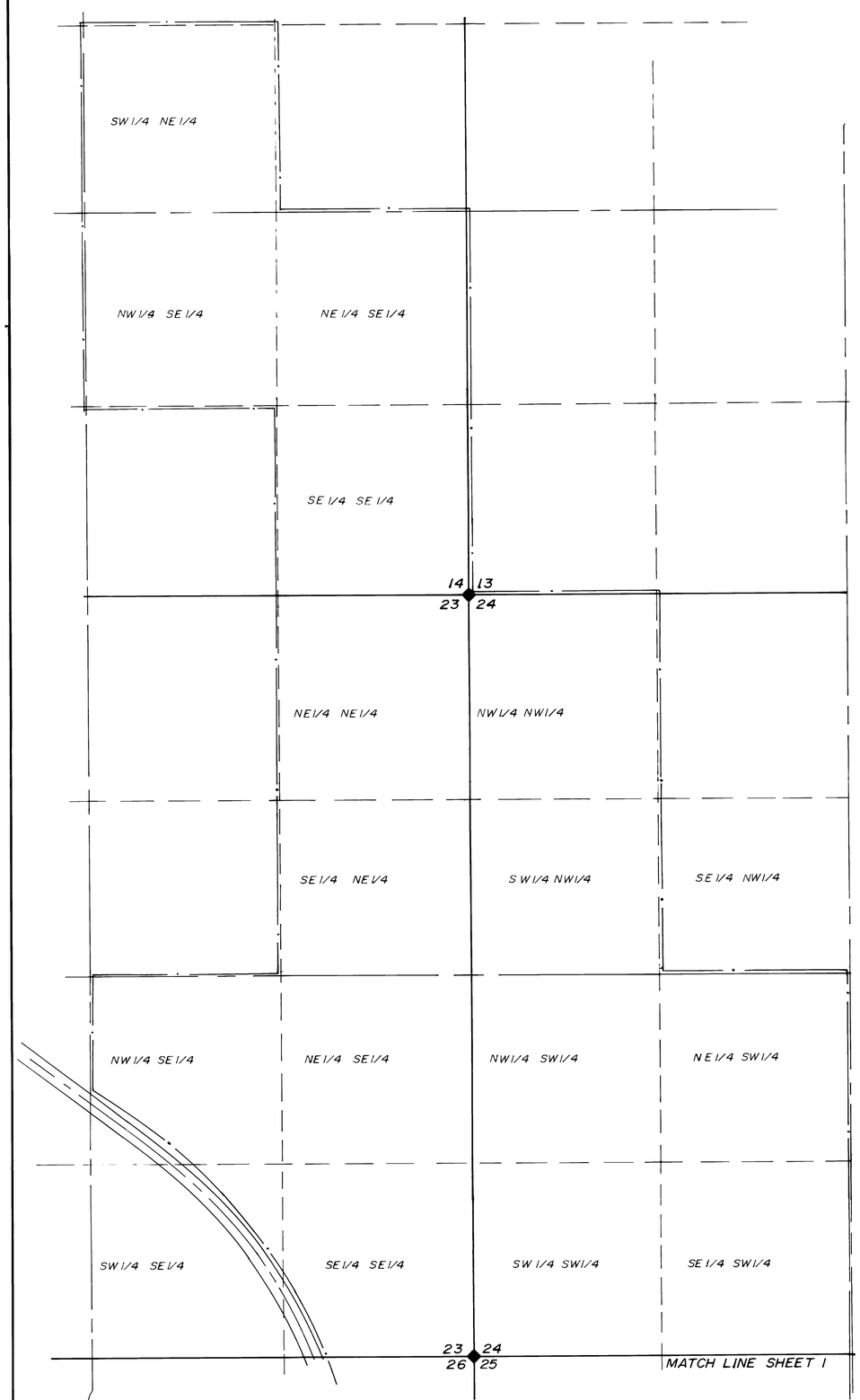

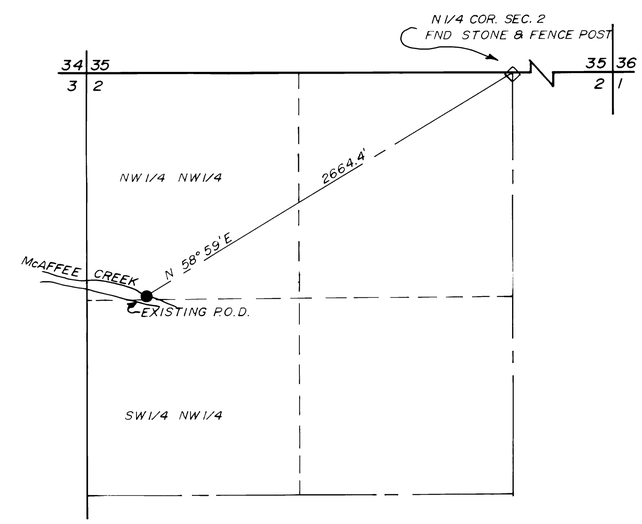

T.4S., R.35E., M.D.B. & M.

SCALE 1" = 500'

500 0 500 1000 1500

FILED
JUN 20 1939
STATE ENGINEER'S OFFICE

MAP
TO ACCOMPANY APPLICATIONS TO CHANGE THE PLACE OF USE OF PORTIONS OF PERMITS 44542, 44543 & 44544
FOR: IRRIGATION
FROM: McAFFEE CREEK
BY: ROY C. & MARY ANNAH SMITH

RICE ENGINEERING, INC.
Civil Engineering & Surveying
P.O. BOX 130
2299 HWY 208
SMITH, NV

53469 53468 53467