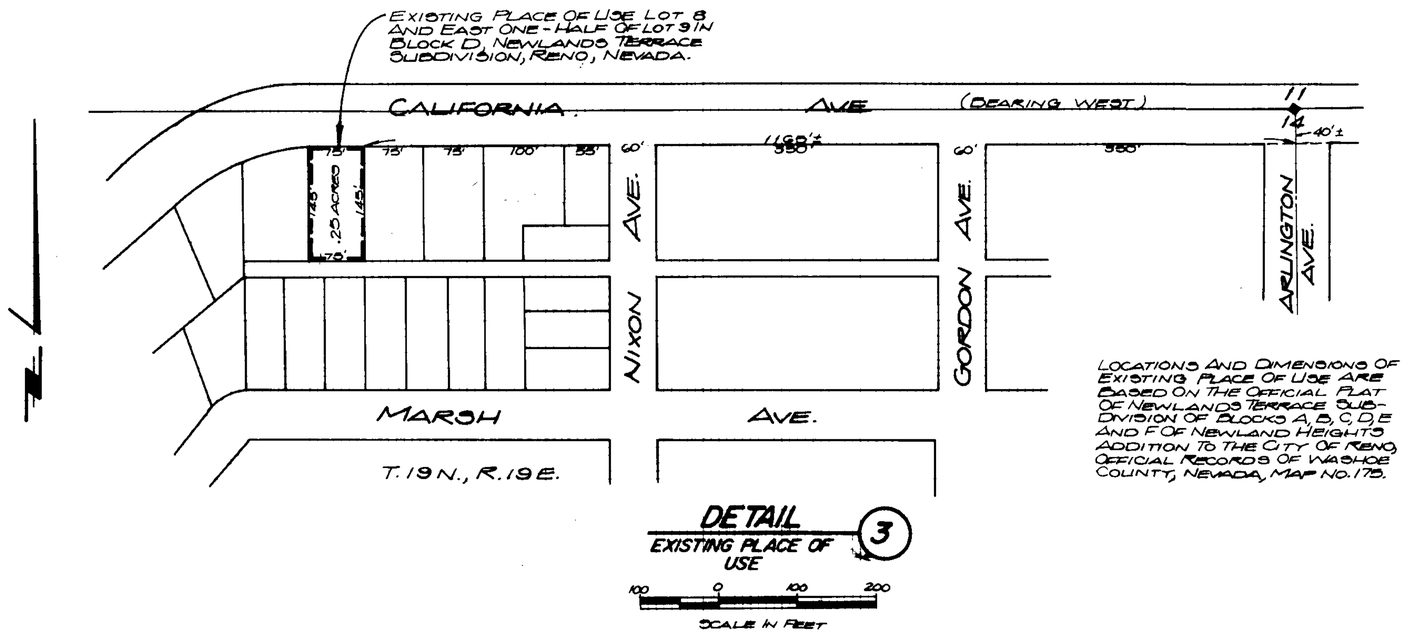

DETAIL 3
EXISTING PLACE OF USE

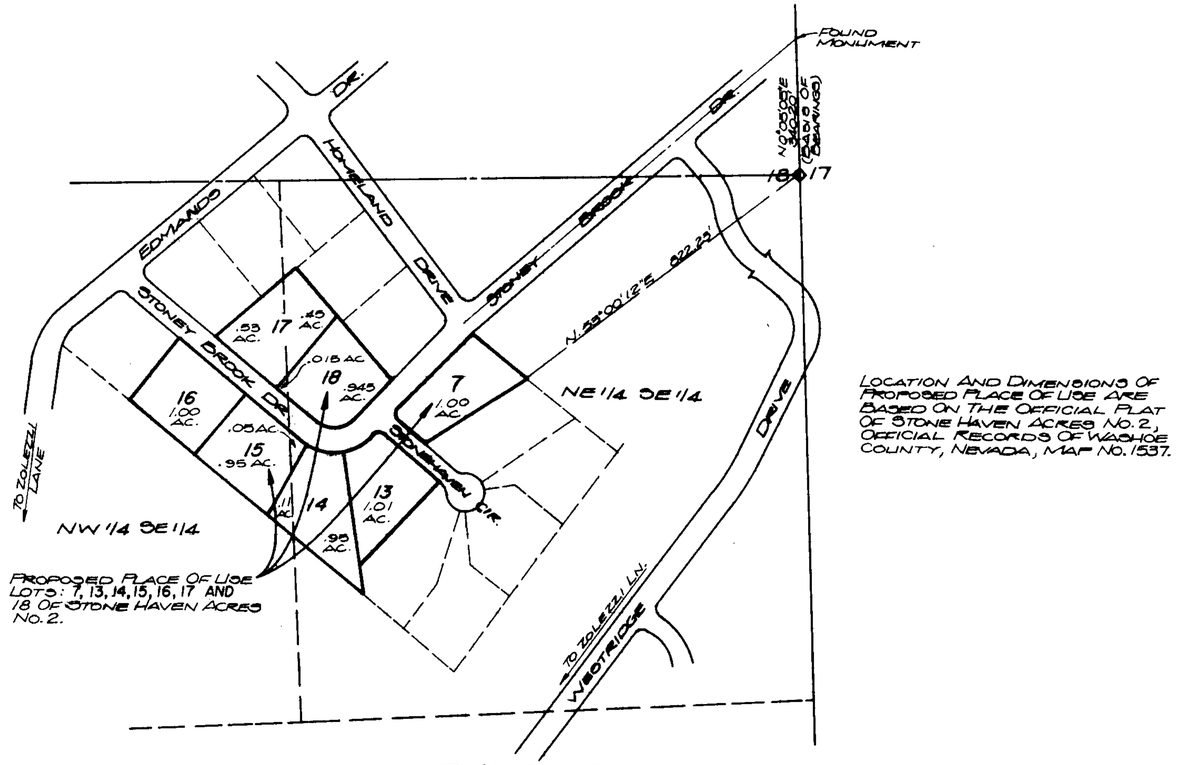

PROPOSED PLACE OF USE LOTS: 7, 13, 14, 15, 16, 17 AND 18 OF STONE HAVEN ACRES NO. 2.

LOCATION AND DIMENSIONS OF PROPOSED PLACE OF USE ARE BASED ON THE OFFICIAL PLAT OF STONE HAVEN ACRES NO. 2, OFFICIAL RECORDS OF WASHOE COUNTY, NEVADA, MAP NO. 1537.

DETAIL 4
PROPOSED PLACE OF USE

200 0 200 400
SCALE IN FEET

NO. 53057

A PORTION OF CLAIM 236 OF THE TRUCKEE RIVER DECREE

MAP TO ACCOMPANY
AN APPLICATION TO CHANGE POINT OF DIVERSION, AND PLACE OF USE OF A PORTION OF THE PUBLIC WATERS OF THE STATE OF NEVADA, HERETOFORE APPROPRIATED FROM THE TRUCKEE RIVER.
APPLICANT; RODNEY H. AND JULIANNE SANDERS

FILED
JUN 23 1989
STATE ENGINEER'S OFFICE

PREPARED BY: MILTON L. SHARP, P.E.
CONSULTING ENGINEER
2995 SKYLINE BLVD. SUITE 205
RENO, NEVADA 89509
(702) 827-1077

JOB NO. 289-01

SHEET 2 OF 2

53057

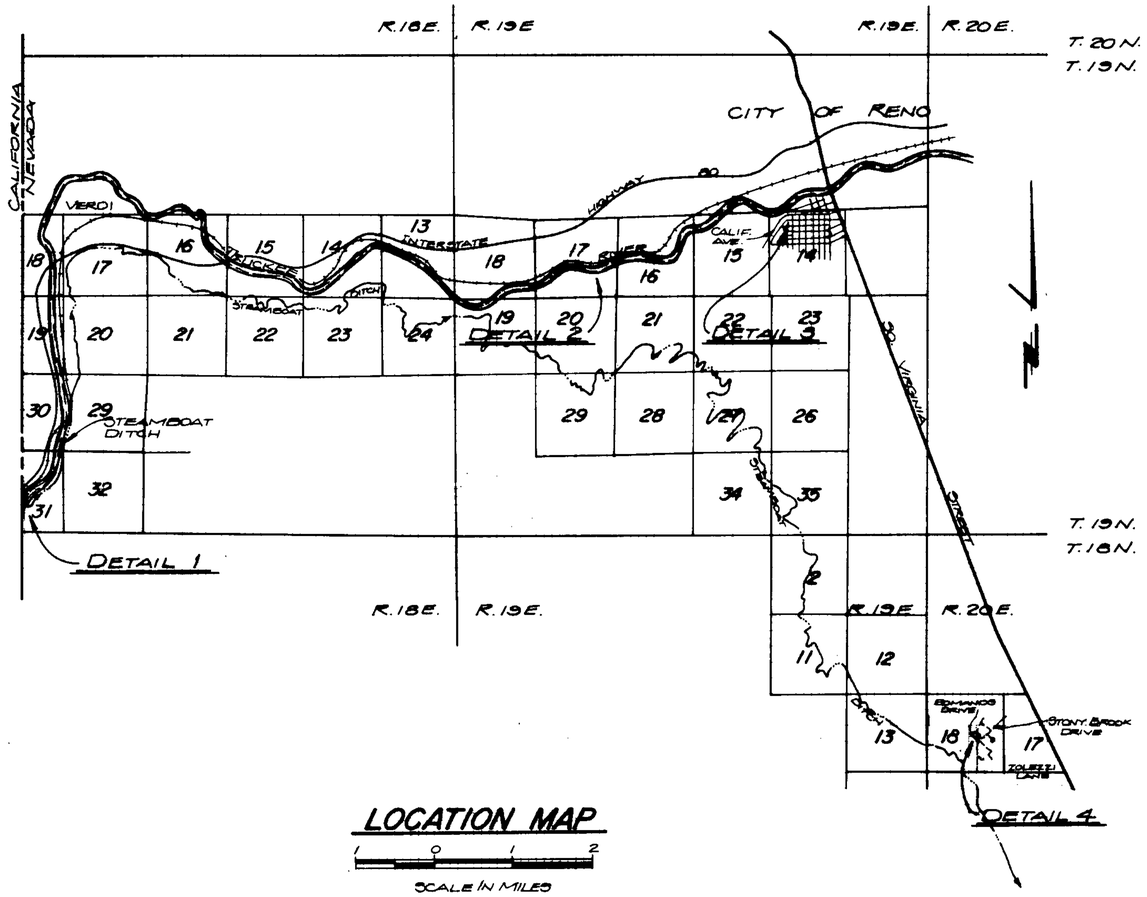

LOCATION MAP

1 0 1 2

SCALE IN MILES

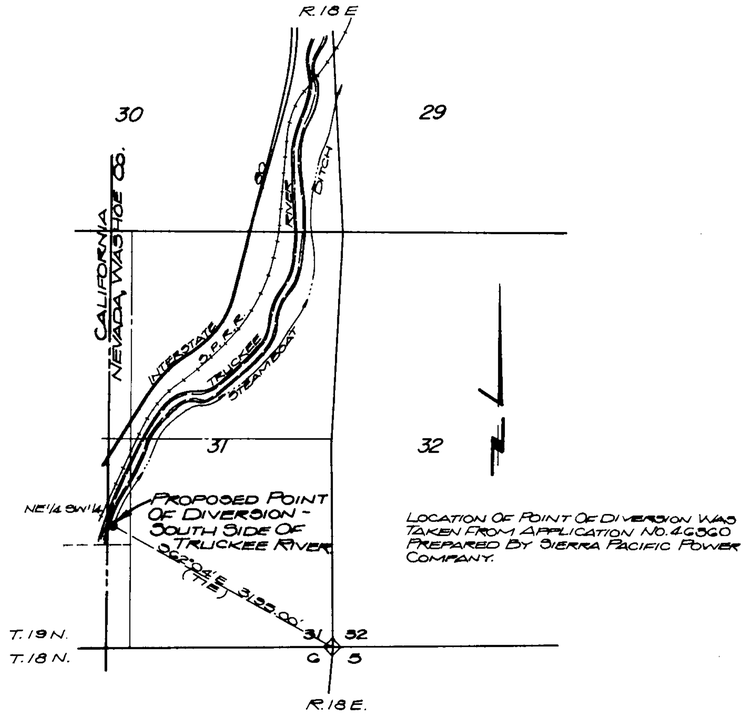

LOCATION OF POINT OF DIVERSION WAS TAKEN FROM APPLICATION NO. 46360 PREPARED BY SIERRA PACIFIC POWER COMPANY.

DETAIL 1

PROPOSED POINT OF DIVERSION

1000 0 1000 2000

SCALE IN FEET

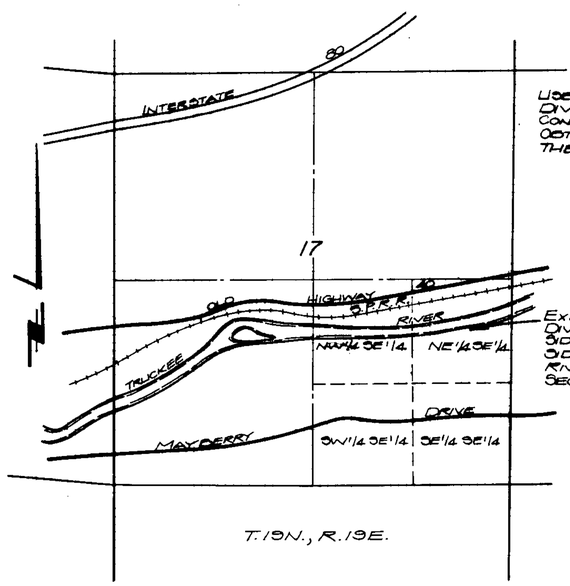

USE OF THE SOUTH SIDE CANAL DIVERSION HAS BEEN DISCONTINUED. LOCATION WAS OBTAINED FROM RECORDS OF THE FEDERAL WATER MASTER.

EXISTING POINT OF DIVERSION, SOUTH-SIDE CANAL, SOUTH SIDE OF TRUCKEE RIVER, NE1/4 SE1/4, SEC. 17, T. 19N., R. 19E.

DETAIL 2

EXISTING POINT OF DIVERSION

100 0 100 200

SCALE IN FEET

AFFIDAVIT OF STATE WATER RIGHTS SURVEYOR

STATE OF NEVADA, } S.S.
COUNTY OF WASHOE }

I, MILTON L. SHARP BEING FIRST DULY SWORN, DEPOSE AND SAY THAT THIS MAP, CONSISTING OF TWO SHEETS, HAS BEEN CORRECTLY DRAWN TO THE DESIGNATED SCALES FROM FIELD NOTES OF A SURVEY AND A SEARCH OF PUBLIC RECORDS MADE BY ME ON OR BEFORE JANUARY 31, 1989 THAT IT TRULY AND CORRECTLY REPRESENTS THE EXISTING AND PROPOSED LOCATION AND EXTENT OF THE WORKS USED TO DIVERT WATER FROM THE TRUCKEE RIVER IN WASHOE COUNTY BY RODNEY H. AND JULIANNE SANDERS UNDER CLAIM 236 OF THE TRUCKEE RIVER DECREE FOR IRRIGATION PURPOSES, THAT THE EXISTING AND PROPOSED POINTS OF DIVERSION, THE LOCATION AND NAMES OF DIVERTING CHANNELS AND THE BOUNDARY OF ALL LANDS, SHOWING BY 40-ACRE SUBDIVISIONS THE AREAS PROPOSED TO BE IRRIGATED, ARE FULLY AND CORRECTLY DESIGNATED THEREON.

Milton L. Sharp
MILTON L. SHARP
STATE WATER RIGHTS
SURVEYOR NO. 784.

SUBSCRIBED AND SWORN TO BEFORE ME THIS 2nd DAY OF FEBRUARY, 1989 NOTARY PUBLIC IN AND FOR WASHOE COUNTY, NEVADA.

Suzan L. Perez

SUZAN L. PEREZ
Notary Public - State of Nevada
Appointment Recorded in Washoe County
[illegible]

FILED
JUN 23 1989
STATE ENGINEER'S OFFICE

RECEIVED
STATE ENGINEER'S OFFICE

NO. 53057

A PORTION OF CLAIM 236 OF THE TRUCKEE RIVER DECREE

MAP TO ACCOMPANY
AN APPLICATION TO CHANGE POINT OF DIVERSION, AND PLACE OF USE OF A PORTION OF THE PUBLIC WATERS OF THE STATE OF NEVADA, HERETOFORE APPROPRIATED FROM THE TRUCKEE RIVER.
APPLICANT; RODNEY H. AND JULIANNE SANDERS

PREPARED BY: MILTON L. SHARP, P.E.
CONSULTING ENGINEER
2995 SKYLINE BLVD. SUITE 205
RENO, NEVADA 89509
(702) 827-1077

JOB NO. 289-01

SHEET 1 OF 2

53057