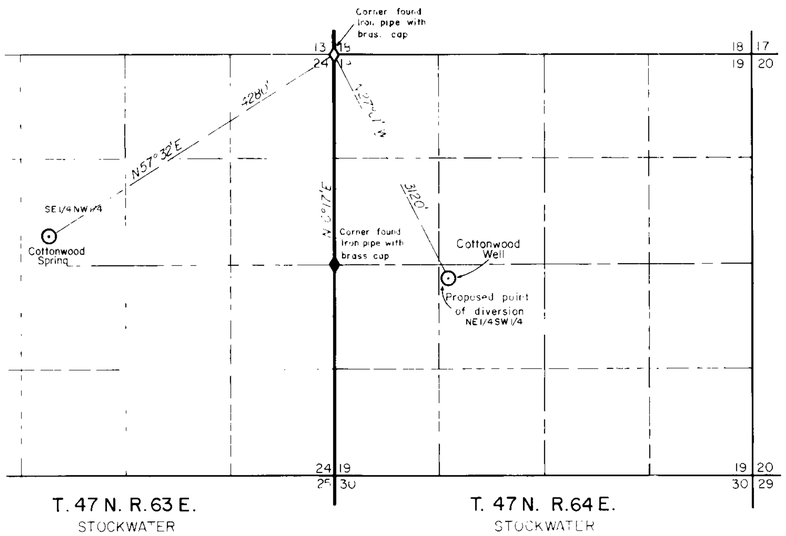

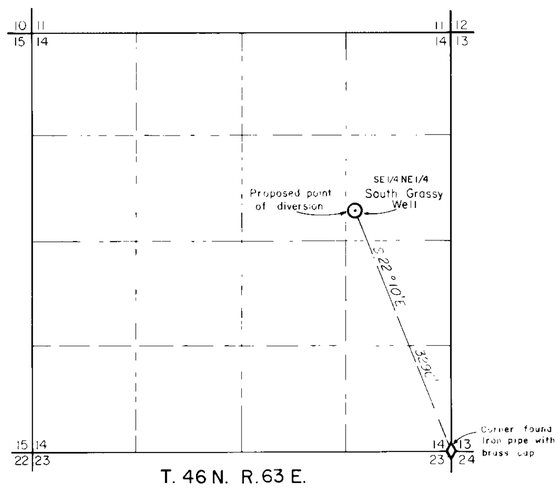

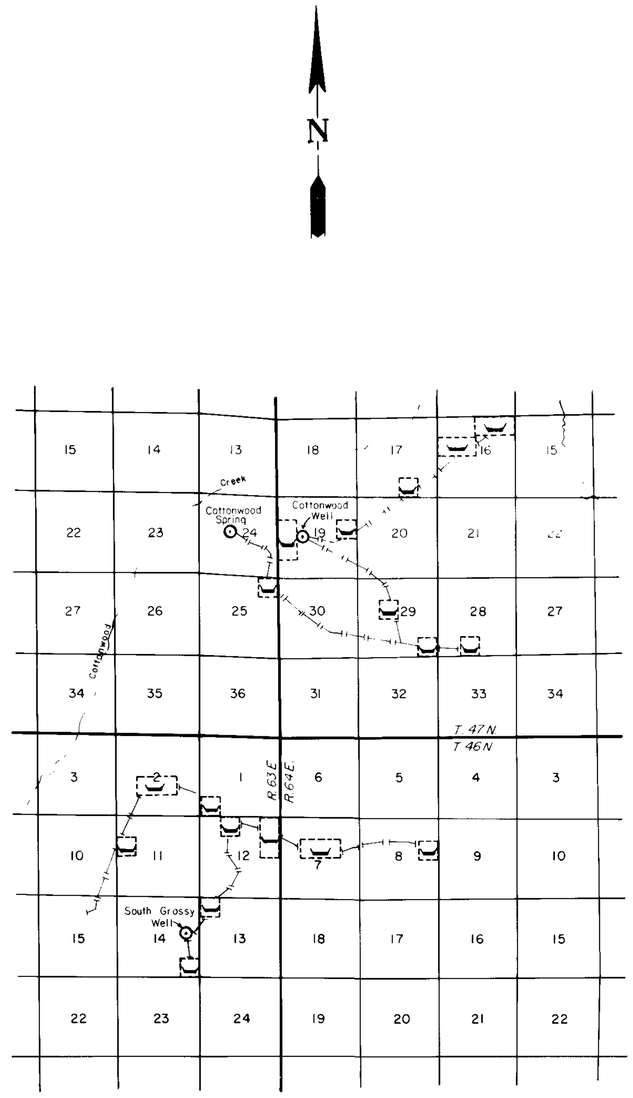

PLACE OF USE
VICINITY MAP
SCALE 1" = 1 MILE

STATE OF NEVADA
ss.
COUNTY OF ELKO

I William A. Nisbet, being first duly sworn, depose and say that this map, consisting of one sheet, has been drawn to the scale from a survey, made under my supervision and direction, completed on the 20th day of January, 1989; that it truly and correctly represents the proposed location and extent of the works used to divert water from SPRING SOURCES in ELKO COUNTY by Y-3 II, a partnership, for STOCKWATER PURPOSES. That the proposed point of diversion, the approximate location and size of the diverting channel or other [illegible] streams which are crossed by or connected with the said works, are fully [illegible] designated thereon.

William A. Nisbet

REGISTERED LAND SURVEYOR STATE OF NEVADA
WILLIAM A. NISBET
2/1/89
3985

STATE WATER RIGHTS SURVEYOR NO. 448

Subscribed and sworn to before me this 2nd day of February, 1989.
NOTARY PUBLIC in and for ELKO COUNTY, NEVADA.

Leora Bernadot

LEORA BERNADOT
Notary Public - State of Nevada
Elko County, Nevada
Commission Expires May 2, 1990

BASIS OF BEARINGS: East line of Sec 24 as shown on the plat of the dependent resurvey of T. 47 N., R. 63 E. M.D.M., approved on August 31, 1984.

LEGEND
Pipeline
Stockwater trough

0' 1000' 2000' 3000' 4000' 5000'
SCALE 1" = 1000'

FILED
FEB 03 1989
STATE ENGINEER'S OFFICE

52907.05

12816 4/30/91

STATE ENGINEER'S OFFICE
'89 FEB -3 AM 10:56

NO.	BY	DATE	DESCRIPTION	CHK'D	APP'D

REVISIONS

MAP
TO ACCOMPANY APPLICATION
TO APPROPRIATE WATER
BY
Y-3 II, a partnership
FOR STOCKWATER
FROM A SPRING & UNDERGROUND SOURCES
in ELKO COUNTY

DATE JAN. 20, 1989
DRWN BY: ALP
CHK'D BY: [illegible]

CHILTON Engineering/Surveying
421 Court Street
(702) 738-2121 ELKO, NV. 89801

W89005

52908 52907