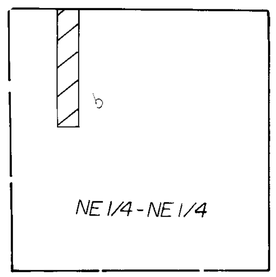

SEC. 10, T18N, R. 28E., M.D.B.&M.
SER.# 116

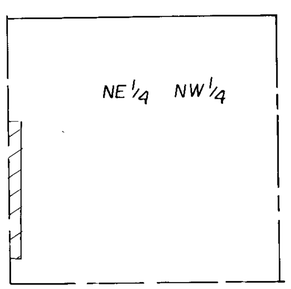

SEC. 34, T.19N., R.28E., M.D.B.&M.
SER.# 603-2

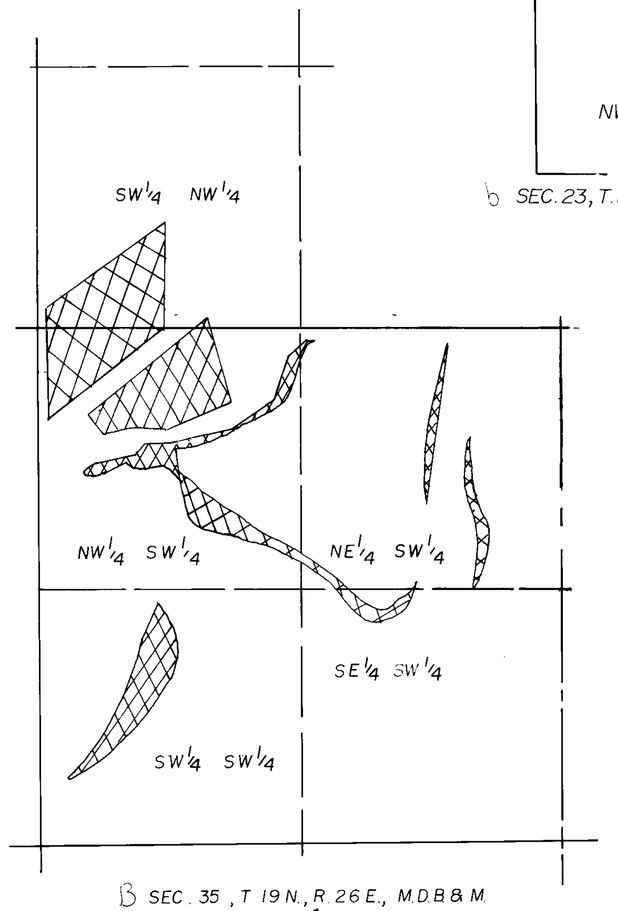

SEC. 35, T 19N., R. 26E., M.D.B.&M.
SER.# 353



SEC. 23, T.19N., R. 28E., M.D.B&M.
SER.# 529



SEC. 30, T.19N., R. 28 E., M.D.B.& M.
SER.# 568-5-A



SEC. 34, T.19N., R.29E., M.D.B. & M.
SER.# 188-7

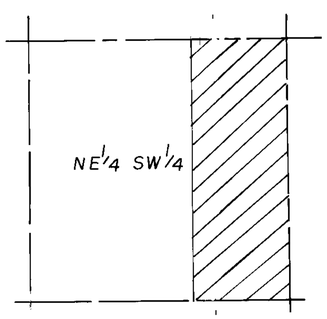

SEC. 11, T.19N., R.27E., M.D.B.& M.
SER. # 389

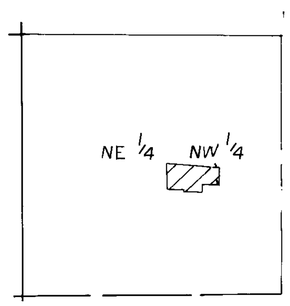

SEC. 36, T. 19N., R.28E., M.D.B.& M.
SER.# 541-28-E-3-A6 & # 541-28-E-3-B

ACREAGE

SECTION	TOWNSHIP	RANGE	SUBDIVISION	EXISTING ACREAGE OF USE	PROPOSED ACREAGE OF USE	DUTY AC.-FT
11	19N	27E	NE 1/4 - SW 1/4	14.95		4.5
34	19N	28E	NE 1/4 - NW 1/4	.70		
34	19N	29E	SW 1/4 - SW 1/4	1.50		
36	19N	28E	NE 1/4 - NW 1/4	.97		
35	19N	26E	NW 1/4 - SW 1/4		10.30	
			SW 1/4 - SW 1/4		5.50	
			NE 1/4 - SW 1/4		1.99	
			SE 1/4 - SW 1/4		.75	
			SW 1/4 - NW 1/4		4.78	
10	18N	28E	NE 1/4 - NE 1/4	1.40		
23	19N	28E	NW 1/4 - NW 1/4	2.36		
30	19N	28E	NE 1/4 - SE 1/4	1.44		
TOTAL				23.32	23.32	104.94

STATE OF NEVADA
COUNTY OF CHURCHILL } SS

I, BARRY A. FITZPATRICK BEING FIRST DULY SWORN DEPOSE AND SAY THAT THIS MAP CONSISTING OF ONE SHEET HAS BEEN CORRECTLY DRAWN TO THE DESIGNATED SCALE FROM TRUCKEE-CARSON IRRIGATION DISTRICT RECORDS THAT IT TRULY AND CORRECTLY REPRESENTS THE EXISTING PLACE OF USE AND THE PROPOSED PLACE OF USE OF WATER FROM THE TRUCKEE RIVER AND THE CARSON RIVER IN CHURCHILL COUNTY BY

ALFRED INGLIS
APPLICANT

FOR IRRIGATION PURPOSES, THE POINT OF DIVERSION, LAHONTON DAM IS UNCHANGED AND THE BOUNDARY OF ALL LANDS SHOWN BY 40 ACRE SUBDIVISIONS FOR THE AREAS PROPOSED TO BE IRRIGATED, ARE FULLY AND CORRECTLY DESIGNATED THEREON.

Barry A. Fitzpatrick
STATE WATER RIGHT SURVEYOR #817

SUBSCRIBED AND SWORN TO BE BEFORE ME THIS 1st DAY OF August 1988.
NOTARY PUBLIC IN AND FOR CHURCHILL COUNTY, NEVADA.

Sheldon D. Quinn
NOTARY PUBLIC

SHELDON D. QUINN
NOTARY PUBLIC - NEVADA
CHURCHILL COUNTY
My Appt. Expires July 25, 1992

I, THE UNDERSIGNED OWNER OF THE PROPOSED PLACE OF USE, DO HEREBY CERTIFY THAT I HAVE REVIEWED AND EXAMINED THIS WATER RIGHT TRANSFER MAP AND DO HEREBY CERTIFY IT TO BE CORRECT.

PROPERTY OWNER

DATE 2/14/89

LEGEND

EXISTING PLACE OF USE

PROPOSED PLACE OF USE

SCALE: 1" = 400'

0' 400' 800' 1200' 1600'

N

FILED

LUMOS & ASSOCIATES, INC.
Civil Engineers · Surveyors · Materials Testing
625 Fairview Dr., Ste. 102, Carson City, Nv., 89701
(702) 883-7077
590 W Williams Ave., Fallon, Nv., 89406
(702) 423-2188

MAP
TO ACCOMPANY APPLICATION TO CHANGE THE PLACE OF USE FOR IRRIGATION WATER

BY ALFRED INGLIS

FROM TRUCKEE RIVER & CARSON RIVER

52843