GREEN ACRE HEIGHTS SUBDIVISION
EXISTING PLACE OF USE
T.19 N., R.19 E., MDM.

SCALE: 1" = 200'

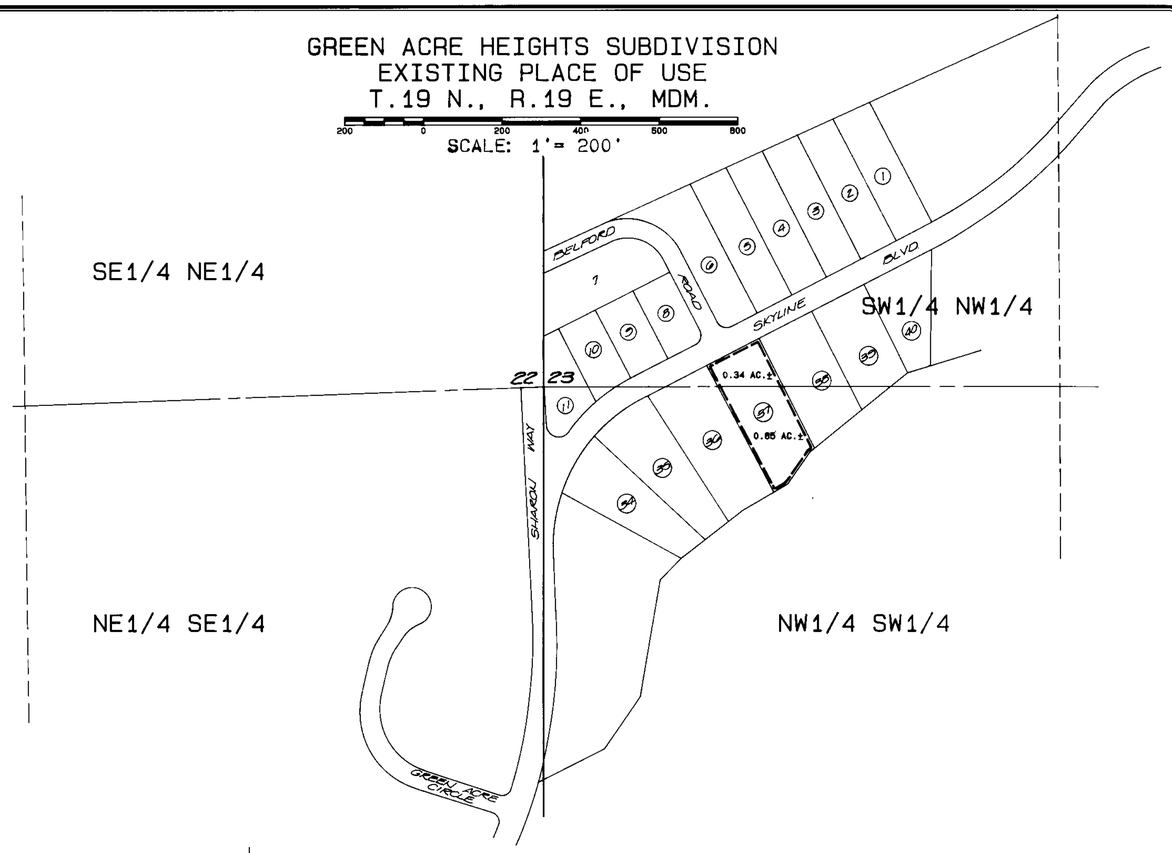

STATE OF NEVADA
S.S.
COUNTY OF WASHOE

I, MICHAEL D. BUSCHELMAN, BEING FIRST DULY SWORN, DEPOSE AND SAY THAT THIS MAP, CONSISTING OF ONE SHEET, HAS BEEN CORRECTLY DRAWN TO THE DESIGNATED SCALE(S) UNDER MY SUPERVISION. THIS MAP IS BEING FILED TO ACCOMPANY AN APPLICATION TO CHANGE THE PLACE OF USE OF A PORTION OF ORR DITCH DECREE CLAIM NO. 64. THE TIE AND BEARING DESCRIPTION FOR THE EXISTING POINT OF DIVERSION HAS BEEN PROVIDED BY THE DIVISION OF WATER RESOURCES. THIS MAP TRULY AND CORRECTLY REPRESENTS THE EXISTING AND PROPOSED PLACES OF USE LOCATED IN WASHOE COUNTY, NEVADA, FOR AS DECREED PURPOSES BY MICHAEL & CHRISTINE O'GARA AND STEPHEN V. & BETTY JANE TIEBER.

Michael D. Buschelman
MICHAEL D. BUSCHELMAN — STATE WATER RIGHTS SURVEYOR # 792

SUBSCRIBED AND SWORN TO BEFORE ME THIS 12th DAY OF January, 1989.

Doris A. Frederick
NOTARY PUBLIC IN AND FOR WASHOE COUNTY, NEVADA

DORIS A. FREDERICK
Notary Public - State of Nevada
Appointment Recorded in Washoe County
MY APPOINTMENT EXPIRES OCT. 28, 1989

BASIS OF BEARINGS:

THE TIE AND BEARING DESCRIPTIONS FOR THE EXISTING POINT OF DIVERSION HAVE BEEN PROVIDED BY THE STATE ENGINEER'S OFFICE

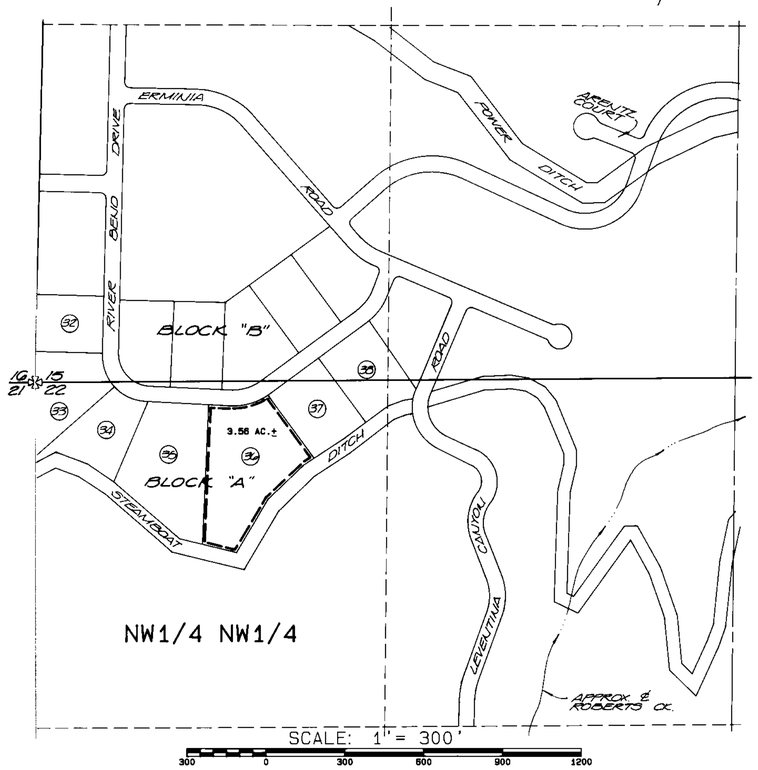

SCALE: 1" = 300'

T.19 N., R.18 E., MDM.
PROPOSED PLACE OF USE
BELLI RANCH ESTATES SUBDIVISION

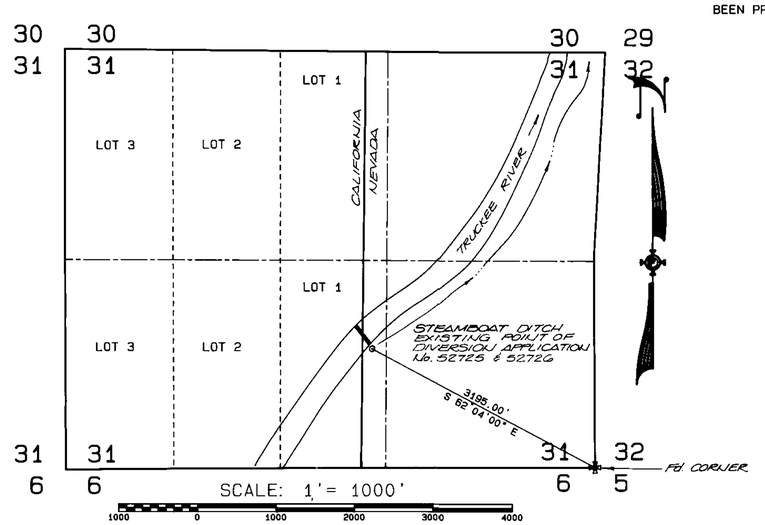

SCALE: 1" = 1000'

EXISTING POINT OF DIVERSION
STEAMBOAT DITCH
T.19 N., R.18 E., MDM.
CLAIM NO. 64
APPLICATION NO.S 52725 & 52726

FILED
JAN 13 1989
STATE ENGINEER'S OFFICE

STATE ENGINEER'S OFFICE
'89 JAN 13 P2:08

MAP
TO ACCOMPANY APPLICATION TO CHANGE PLACE OF USE
OF A PORTION OF CLAIM NO. 64
BY
STEPHEN V. & BETTY JANE TIEBER
FOR AS DECREED PURPOSES
FROM TRUCKEE RIVER

SUMMIT ENGINEERING CORPORATION
CONSULTING ENGINEERS AND SURVEYORS
5405 MAE ANNE AVENUE
RENO, NEVADA 89523 (702) 747-8550

SHEET 1 OF 1

52726