52673 CERTIFICATE No 14498 ISSUED 12-24-96

MAIDEN SPRING NO. I

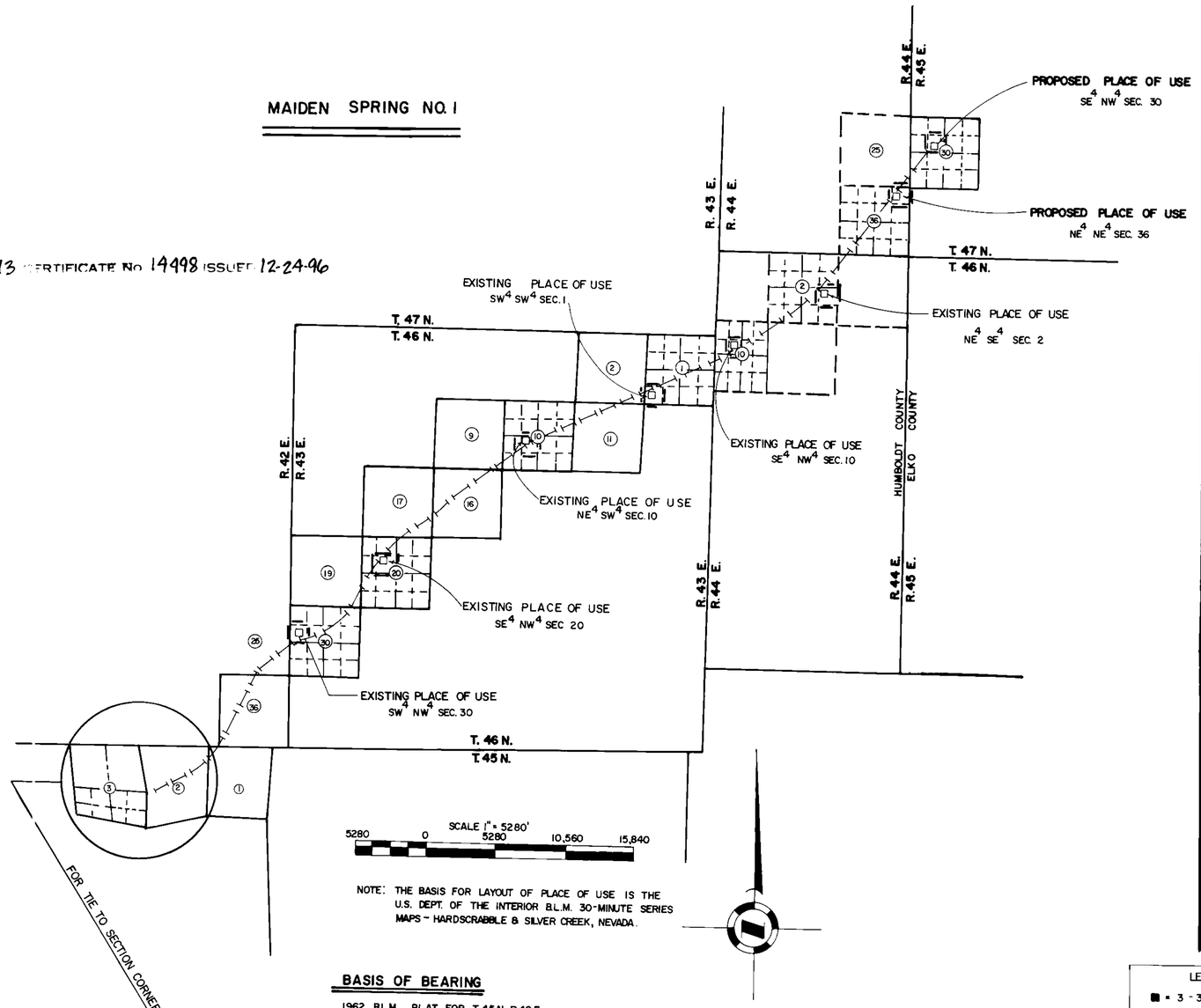

NOTE: THE BASIS FOR LAYOUT OF PLACE OF USE IS THE U.S. DEPT. OF THE INTERIOR B.L.M. 30-MINUTE SERIES MAPS - HARDSCRABBLE & SILVER CREEK, NEVADA.

BASIS OF BEARING

1962 BLM PLAT FOR T45N, R42E.

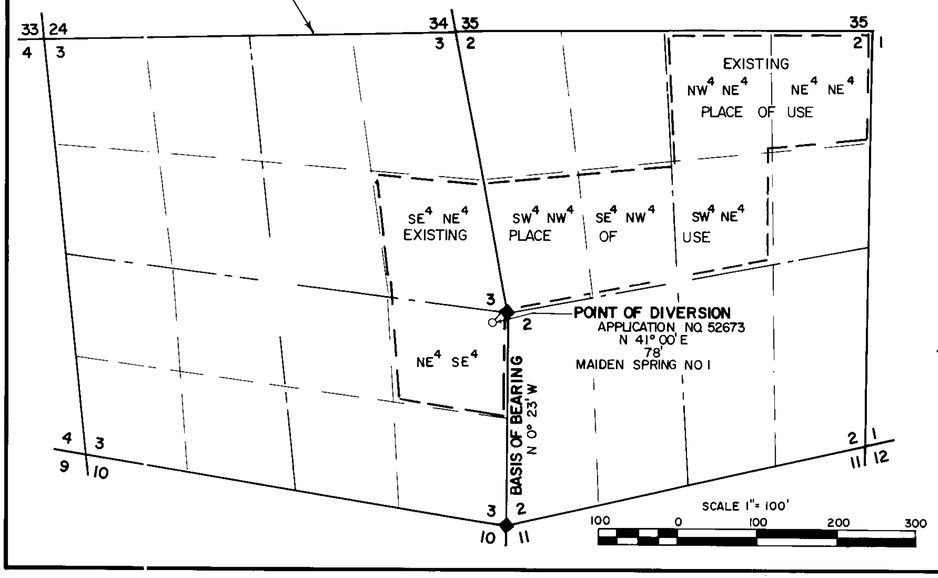

CORRAL CREEK WELL

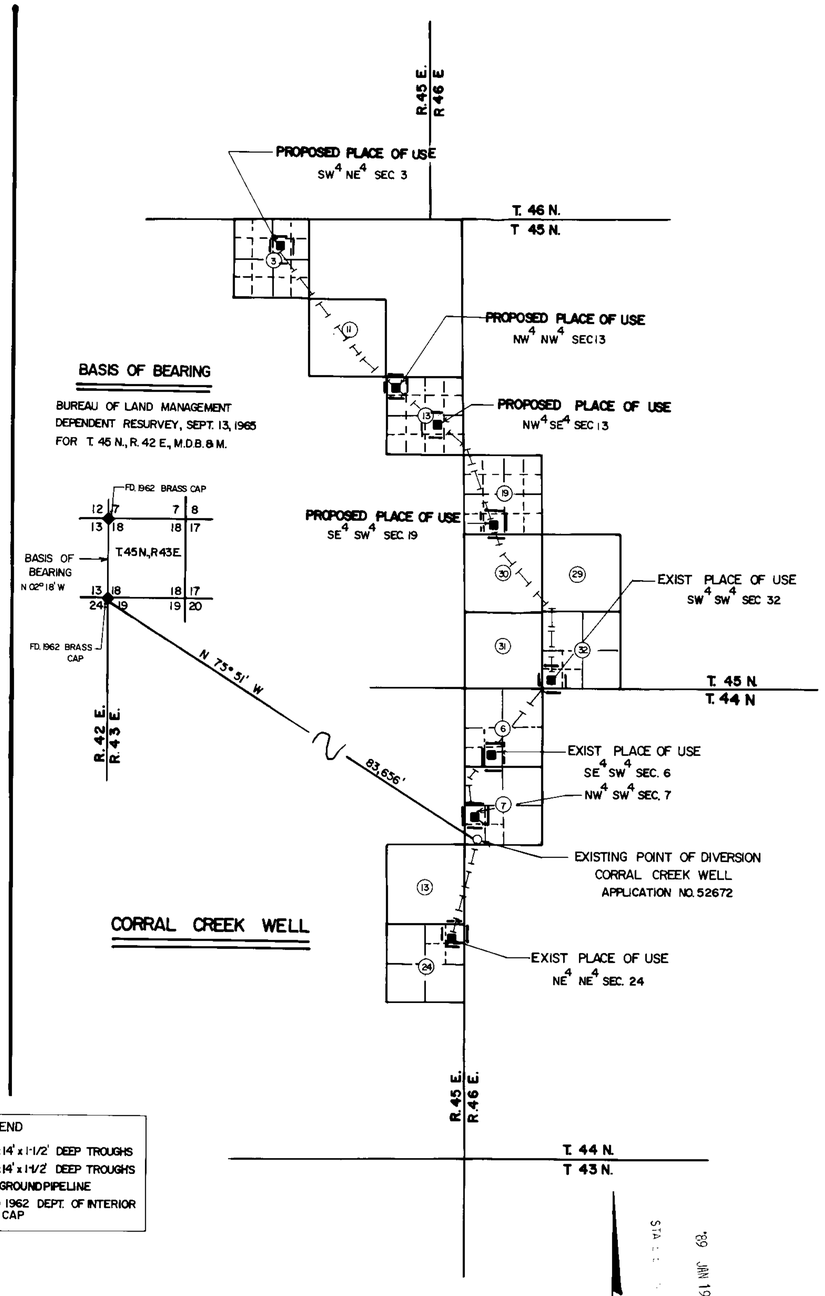

BASIS OF BEARING

BUREAU OF LAND MANAGEMENT DEPENDENT RESURVEY, SEPT. 13, 1965 FOR T. 45 N., R. 42 E., M.D.B.&M.

LEGEND
- ■ = 3 - 3'x14'x1-1/2' DEEP TROUGHS
- □ = 2 - 3'x14'x1-1/2' DEEP TROUGHS
- I = UNDERGROUND PIPELINE
- ◆ = FOUND 1962 DEPT. OF INTERIOR BRASS CAP

STATE OF NEVADA
DOUGLAS COUNTY } s.s.

I, B. J. VASEY, being first duly sworn, depose and say that this map, consisting of one sheet, has been correctly drawn to the designated scale from field notes of a survey made under my supervision and direction on the 14th day of DEC, 1988, that it truly and correctly represents the proposed location and extent of the works used to divert water from a SPRING and UNDERGROUND SOURCE IN HUMBOLDT & ELKO COUNTIES BY NEVADA FIRST CORPORATION for STOCKWATERING purposes under application no's 52672 and 52673. That the proposed point of diversion, the place and manner of use, and the location and names of all other works or streams which are crossed by, or connected with said works, are fully and correctly designated hereon.

52672 CERTIFICATE No. 14696 ISSUED 08-28-97

B J Vasey
State Water Right Surveyor No. 306

Subscribed and Sworn to before me this 19 day of January 1989
Notary Public in and for Douglas County Nevada

Gloria K. Lash

GLORIA K. LASH
Notary Public — Nevada
Douglas County
My Appointment Expires Jul. 7, 1992

FILED
JAN 19 1989
STATE ENGINEER'S OFFICE

'89 JAN 19 P3:33

SCALE 1" = 5280'
5280 0 5280 10,560 15,840

MAP
TO ACCOMPANY APPLICATIONS
TO CHANGE THE PLACE OF USE
OF PERMITS NO. 44321 AND 46804
UNDER APPLICATION NOS. 52672 & 52673
FOR STOCKWATERING PURPOSES
BY
THE NEVADA FIRST CORPORATION
FROM MAIDEN SPRING NO. I IN HUMBOLDT COUNTY
AND CORRAL CREEK WELL IN ELKO COUNTY, NEVADA

52673 52672