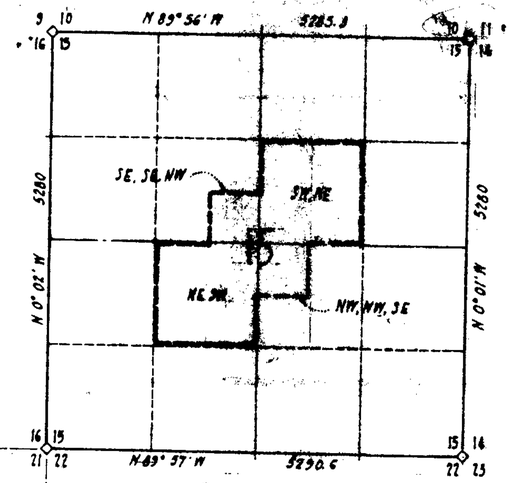

PLACE OF USE

SECTION 15 T20S R64E MDM



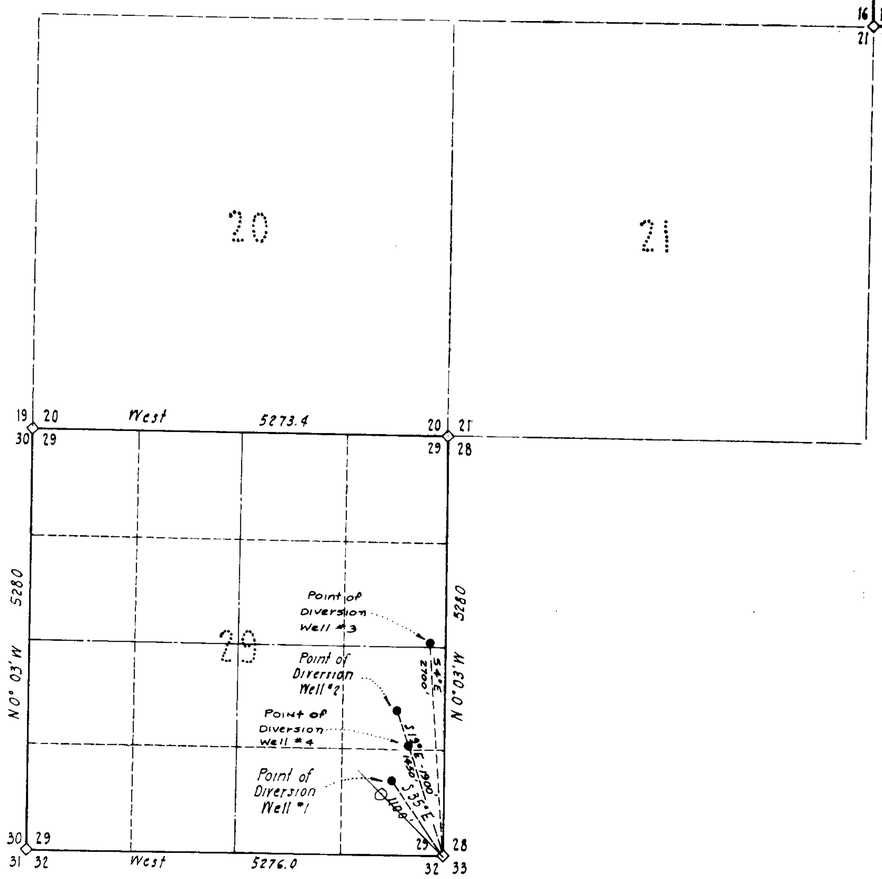

POINT OF DIVERSION

SECTION 29, T20S, R64E MDM

◇ Found GLO brass cap at section corners.

Bearings are based on GLO Independent Resurvey of T 20 S, R 64 E, M.D.M. approved March 4, 1940.

State of Nevada
County of Clark } ss

I, Robert J. McNutt, being first duly sworn do depose and say that this map, consisting of one sheet, has been correctly drawn to the designated scale from field notes of a survey made under my supervision September 1, 1980; that it truly and correctly represents the location and the extent of the works used to divert water from an underground source in Clark County by Charles Heisen for mining purposes

Robert J. McNutt
State Certificate No 418

Subscribed and sworn to before me this 20th day of September 1980

Lynn C. Easton
notary public

LYNN C. EASTON
Notary Public - State of Nevada
Appointment Recorded in Clark County
My Appointment Expires July 15, 1982

0 1 2 3 4 5

Scale: 1" = 1000'

52614

MAP TO ACCOMPANY APPLICATION TO APPROPRIATE WATER

BY: Charles Heisen

FOR: Mining Purposes

FROM UNDERGROUND SOURCE

FILED
OCT 24 1980

52614