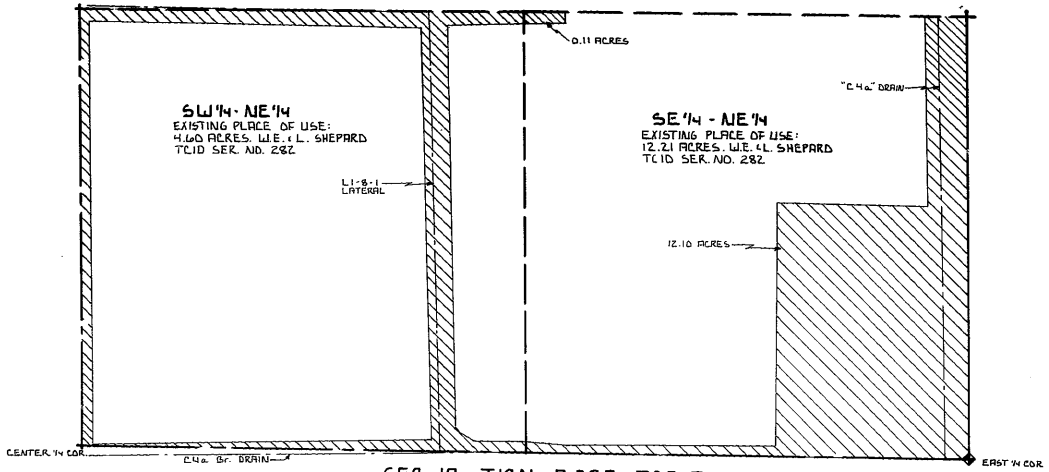

SEC. 19 T18N R29E MDB&M

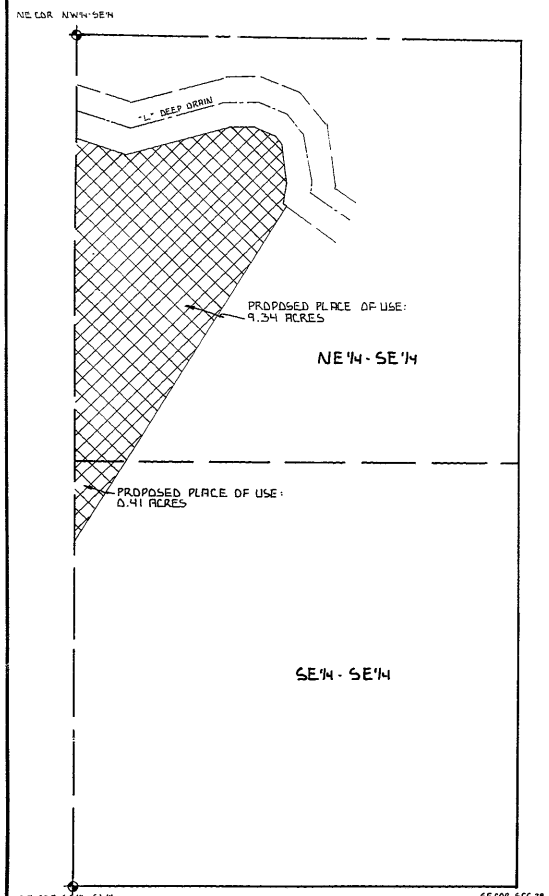

SEC. 29 T18N R29E MDB&M

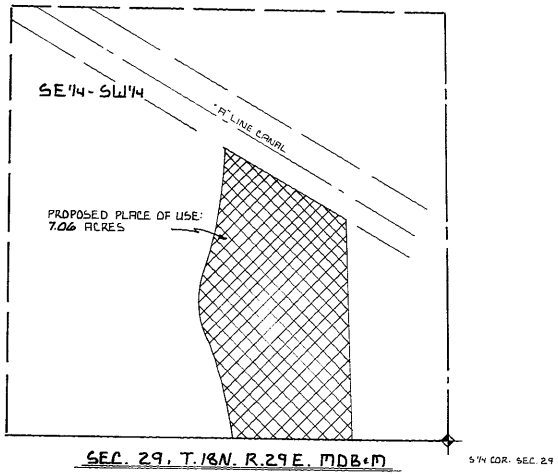

SEC. 29, T.18N. R.29E. MDB&M

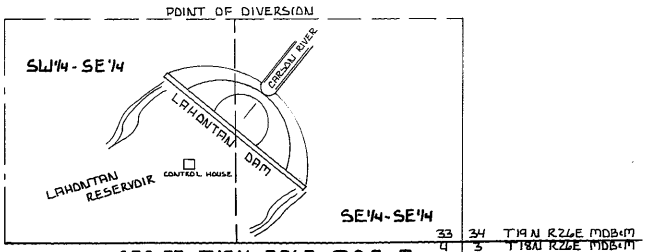

SEC. 33, T19N, R26E, M.D.B.&M.

SCALE: 1" = 400'

MAP TO ACCOMPANY APPLICATION TO CHANGE THE PLACE OF USE OF A PORTION FOR IRRIGATION PURPOSES

STATE OF NEVADA
COUNTY OF CHURCHILL } SS

I LOWELL D. EMERY BEING FIRST DULY SWORN DEPOSE AND SAY THAT THIS MAP CONSISTING OF ONE SHEET NUMBERED FROM 1 TO 1 INCLUSIVE HAS BEEN CORRECTLY DRAWN TO THE DESIGNATED SCALE FROM FIELD NOTES OF A SURVEY MADE BY ME BETWEEN THE 19 DAY OF SEPTEMBER AND THE 19 DAY OF SEPTEMBER 1988 THAT IT TRULY AND CORRECTLY REPRESENTS THE PROPOSED LOCATION AND EXTENT OF THE WORKS USED TO DIVERT WATER FROM LAHONTAN DAM IN CHURCHILL COUNTY BY:

WILLIAM E. & LAURA M. SHEPARD
APPLICANT

FOR IRRIGATION PURPOSES THAT THE PROPOSED POINTS OF DIVERSION ARE THE APPROXIMATE LOCATION AND SIZE OF THE DIVERSIONS CHANNEL OR OTHER CONDUIT THE PLACE AND MANNER OF USE AND THE LOCATION AND NAMES OF ALL OTHER WORKS OR STREAMS WHICH ARE CROSSED BY OR CONNECTED WITH THE SAID WORK ARE FULLY AND CORRECTLY DESIGNATED THEREON.

Lowell D. Emery
LOWELL D. EMERY SWRS 536 RLS 1251

SUBSCRIBED AND SWORN TO BEFORE ME THIS 20TH DAY OF SEPTEMBER 1988. NOTARY PUBLIC IN AND FOR CHURCHILL COUNTY, NEVADA

STEVEN E. HAMPTON
Notary Public - State of Nevada
Appointment Recorded in Churchill County
MY APPOINTMENT EXPIRES MAY 27, 1991

Steven E. Hampton
NOTARY PUBLIC

SCALE: 1" = 200 FT.

52542

MAP TO ACCOMPANY APPLICATION TO CHANGE THE PLACE OF USE OF A PORTION FOR IRRIGATION PURPOSES

BY: WILLIAM E. & LAURA M. SHEPARD

FROM: LAHONTAN DAM SURFACE SOURCE

DRAWN BY: W. KORTEMEIER DATE: JUNE 15, 1988 SCALE: AS SHOWN	SURVEYED BY: LOWELL D. EMERY SWRS 536 P.O. BOX 94 FALLON, NV 89406

FILED
DEC 12 1988
STATE ENGINEER'S OFFICE

'88 DEC 12 P3:39
STATE ENGINEERS OFFICE

54592 T 52542