CITY BOUNDARY MAP
AND
PROPOSED PLACE OF USE

TOWNSHIPS 19 & 20 SOUTH, RANGES 60, 61 & 62 EAST, M.D.B. & M.

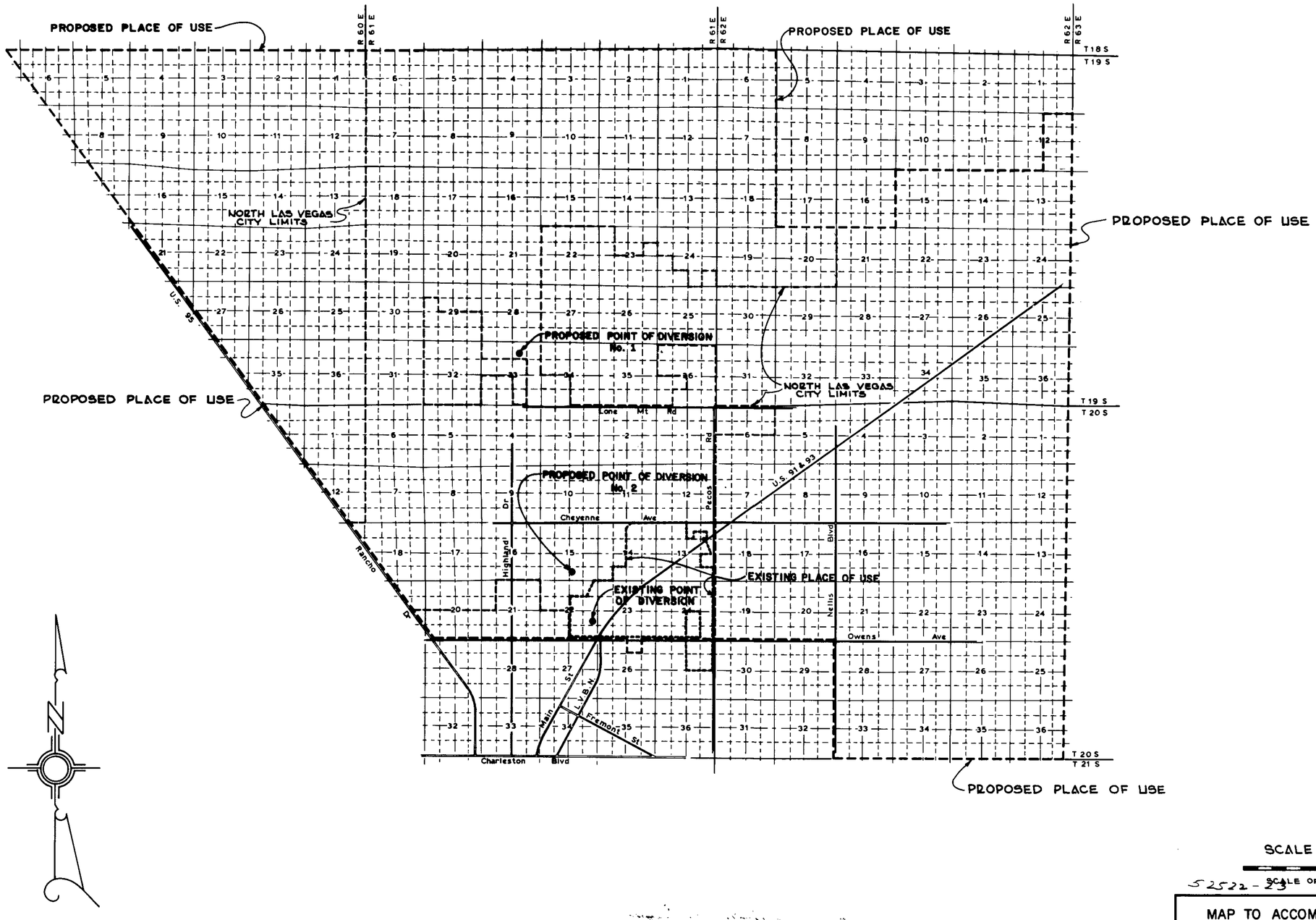

SCALE 1" = 5280'

SCALE OF THREE MILES

52522-23

MAP TO ACCOMPANY APPLICATION FOR PERMISSION TO CHANGE THE POINT OF DIVERSION AND PLACE OF USE UNDER PERMIT NO. 13366 BY THE CITY OF NORTH LAS VEGAS, NEVADA FOR MUNICIPAL PURPOSES FROM AN UNDERGROUND SOURCE

FILED
SEP 20 1988
STATE ENGINEER'S OFFICE

'88 SEP 20 A9:31

52523 52522

BASIS OF BEARINGS
NEV. STATE PLANE COORDINATES
EAST ZONE

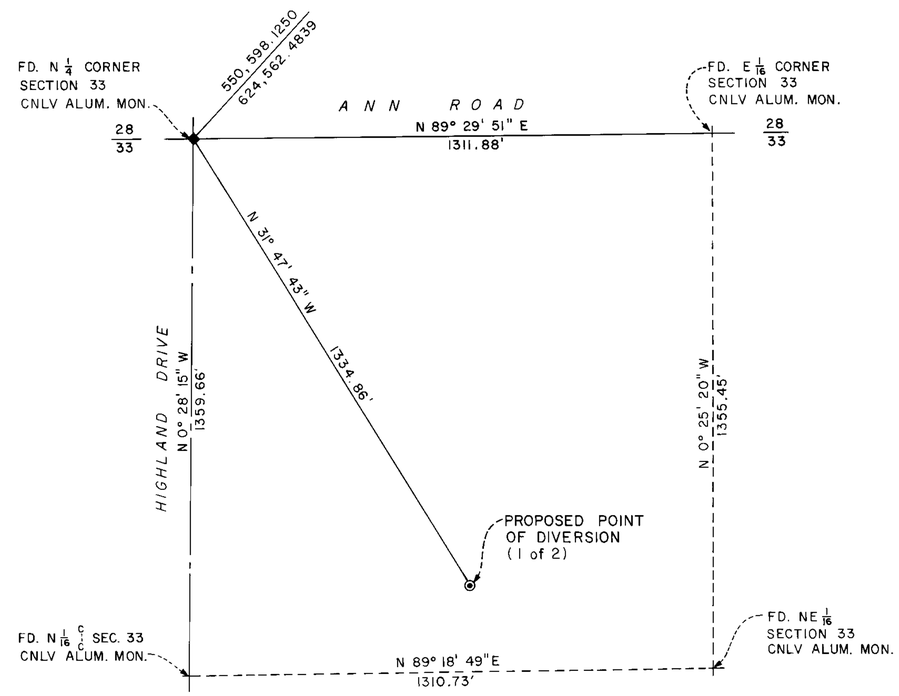

PROPOSED POINT OF DIVERSION NW 1/4 NE 1/4
SEC. 33, T19S, R61E, M. D. B. & M. CLARK
COUNTY, NEVADA

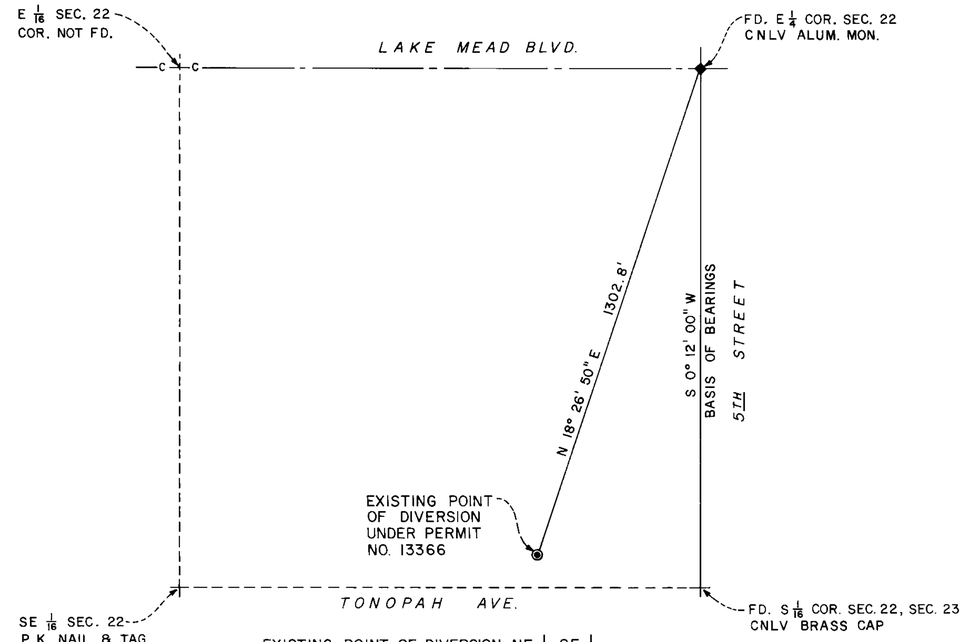

EXISTING POINT OF DIVERSION NE 1/4 SE 1/4
SEC. 22, T 20 E/S, R61E, M. D. B. & M.
CLARK COUNTY, NEVADA

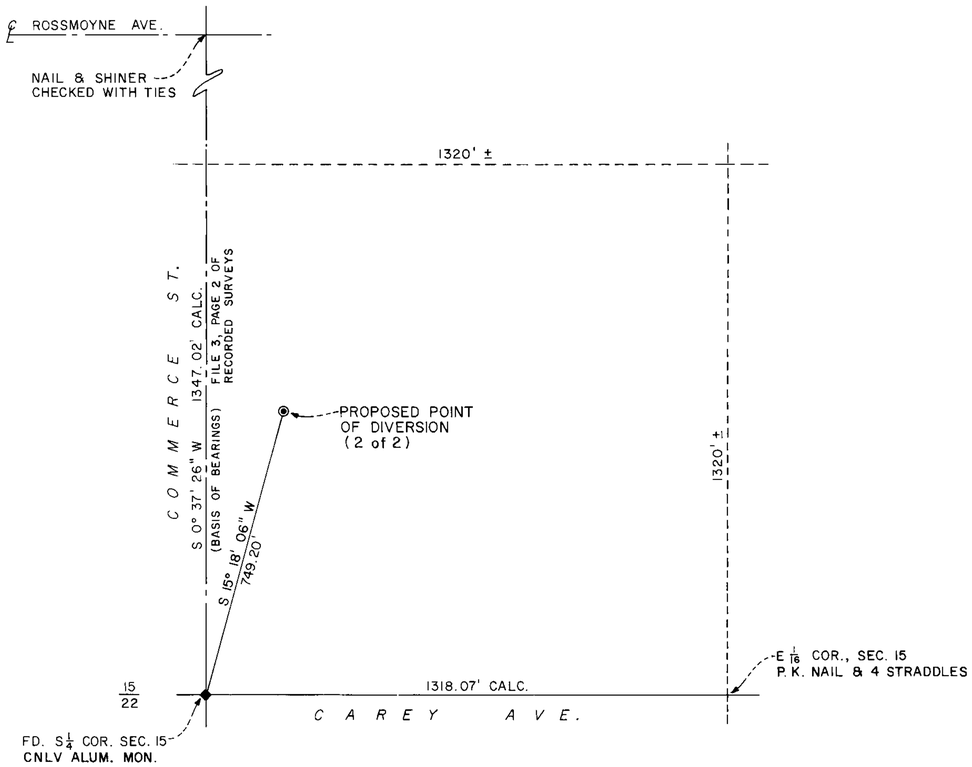

PROPOSED POINT OF DIVERSION SW 1/4 SE 1/4
SEC. 15, T20S, R61E, M. D. B. & M.
CLARK COUNTY, NEVADA

STATE OF NEVADA
COUNTY OF CLARK

I, JOSEPH KOLASKY, BEING FIRST DULY SWORN DO DEPOSE AND SAY THAT THESE MAPS CONSISTING OF TWO SHEETS HAVE BEEN CORRECTLY DRAWN TO THE INDICATED SCALE FROM EXISTING RECORDS ON FILE IN THE OFFICE OF THE STATE ENGINEER, STATE OF NEVADA, THAT THEY TRULY AND ACCURATELY REPRESENT THE LOCATION OF WORKS USED TO DIVERT WATER FROM AN UNDERGROUND SOURCE IN CLARK COUNTY BY THE CITY OF NORTH LAS VEGAS, NEVADA FOR MUNICIPAL PURPOSES.

Joseph M. Kolasky STATE WATER RIGHTS SURVEYOR NO. 473

SUBSCRIBED AND SWORN BEFORE ME THIS 9th DAY OF September 1988
Nancy McNeill NOTARY PUBLIC IN AND FOR CLARK COUNTY, NEVADA
MY COMMISSION EXPIRES September 26, 1991

Notary Public State of Nevada
COUNTY OF CLARK
NANCY McNEILL
My Appointment Expires
Sept 26, 1991

APPROVED:
Gary W. Holler
GARY W. HOLLER, R. P. E. NO. 1920

9.9.88
DATE

FILED
20 1988
STATE ENGINEER'S OFFICE

MES 8-26-88

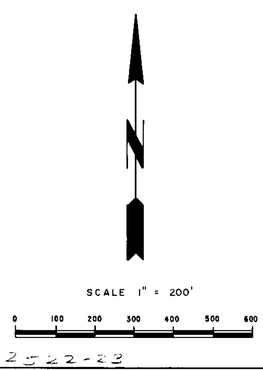

T 2522-22

MAP TO ACCOMPANY APPLICATION FOR PERMISSION TO CHANGE THE POINT OF DIVERSION AND PLACE OF USE UNDER PERMIT NO. 13366 BY THE CITY OF NORTH LAS VEGAS, NEVADA FOR MUNICIPAL PURPOSES FROM AN UNDERGROUND SOURCE

52529 . 52522