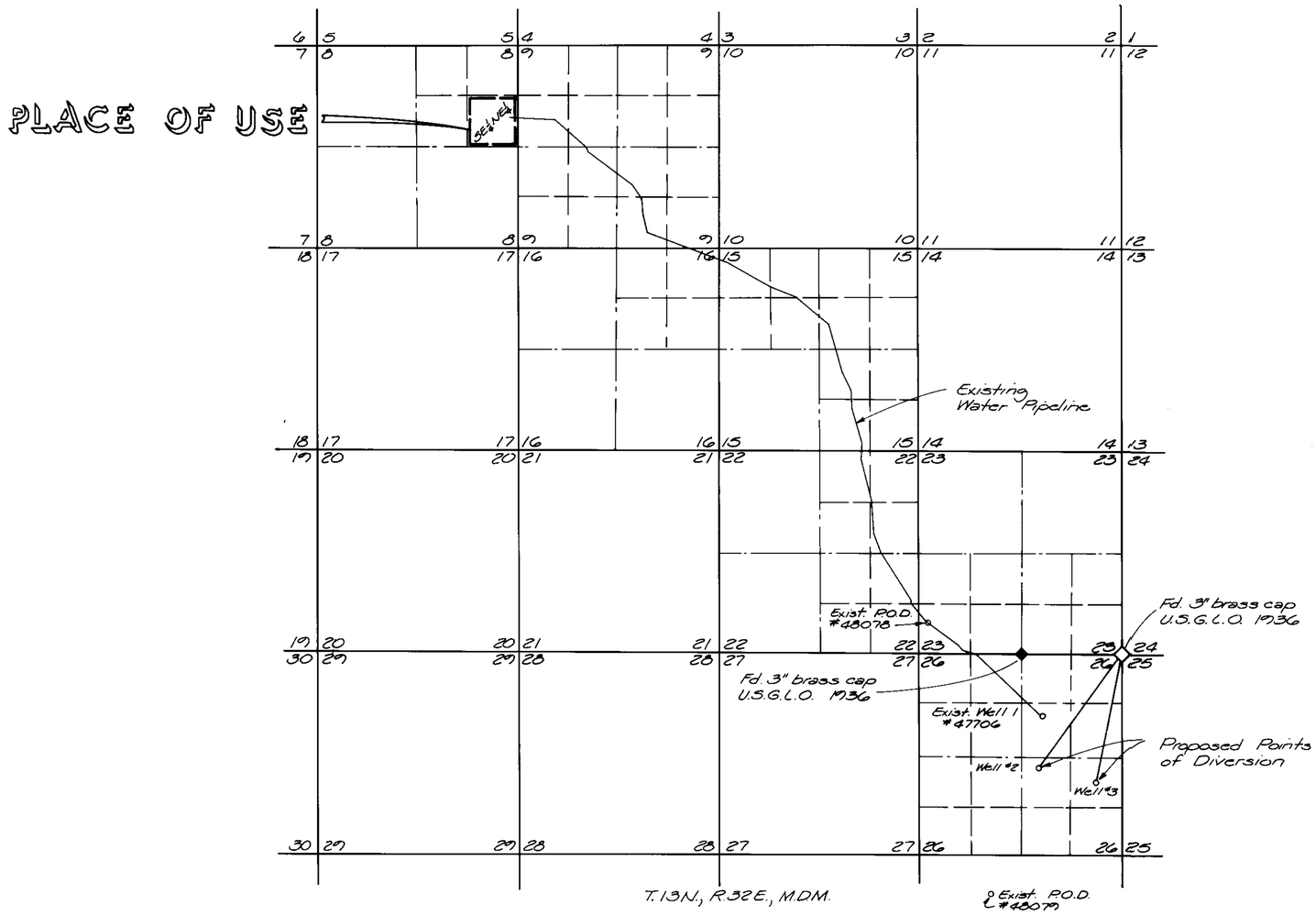

BASIS OF BEARINGS: G.L.O. plat of 1944 for T.13N., R.32E., M.D.M. i.e.: North line NE¼ Sec. 26. S89°56'00"W

STATE OF NEVADA
SS
COUNTY OF WASHOE

I, HARRY R. ERICSON, being first duly sworn, depose and say that this map, consisting of one sheet, has been correctly drawn to the designated scale from field notes of a survey made by me, or under my supervision and direction on the 25th day of May, 1988; that it truly and correctly represents the existing location and extent of the place of use of water heretofore applied for under Application Nos. 48078 and 48079 from underground sources for mining, milling and domestic purposes; that the proposed points of diversion, the approximate location and size of the diverting channel, all reservoirs or basins, the locations and names of all other works which cross or connect with the proposed works, and the boundary of all lands showing by 40-acre subdivisions, and the areas proposed to be served, are fully and correctly designated hereon.

HARRY R. ERICSON
STATE WATER RIGHT SURVEYOR NO. 332

Subscribed and sworn to before me on this 29th day of July, 1988.

NOTARY PUBLIC

CAROL ANN ADAMS
Notary Public - State of Nevada
Appointment Recorded - Washoe County
MY APPOINTMENT EXPIRES ... 1991

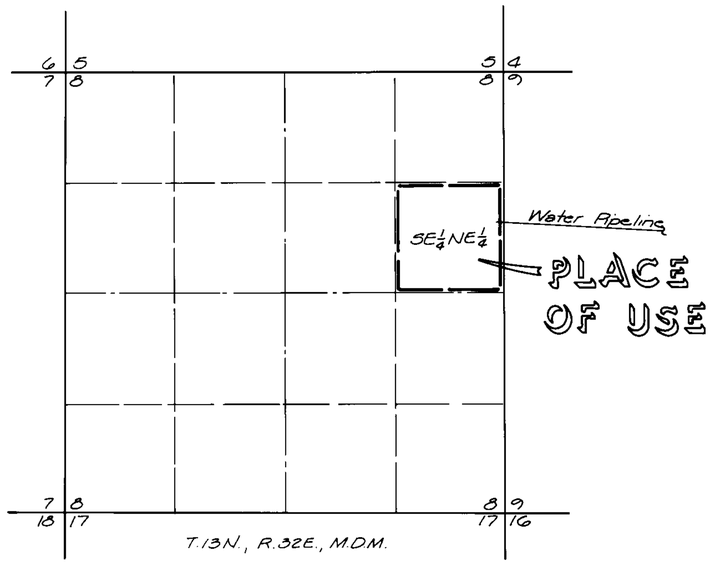

PLACE OF USE

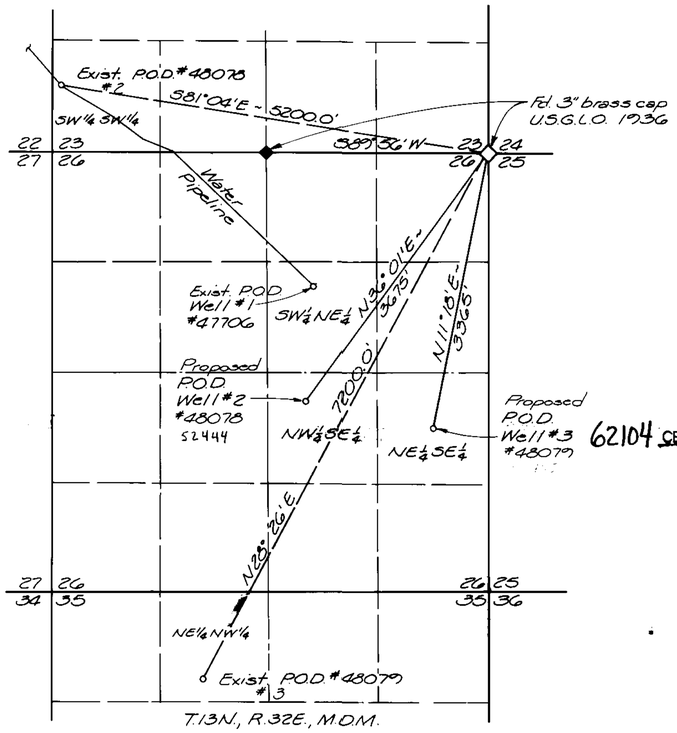

POINTS OF DIVERSION

62104 CERTIFICATE No. 16157 ISSUED 04-23-03

1000 0 1000 2000 3000
Scale: 1" = 1,000'

52444 - 52445

FILED
NOV 22 1988
STATE ENGINEER'S OFFICE

MAP TO ACCOMPANY APPLICATION TO CHANGE THE POINTS OF DIVERSION OF WATER HERETOFORE APPLIED FOR UNDER APPLICATION Nos. 48078 AND 48079 FOR MINING, MILLING AND DOMESTIC PURPOSES KENNECOTT EXPLORATIONS (AUSTRALIA) LTD. FROM UNDERGROUND SOURCES IN MINERAL COUNTY, NEVADA

sea ENGINEERS/PLANNERS
950 INDUSTRIAL WAY
SPARKS, NEVADA

JOB NO. 1736-01-1
DATE July, 1988
DR. MCW

52445 52444