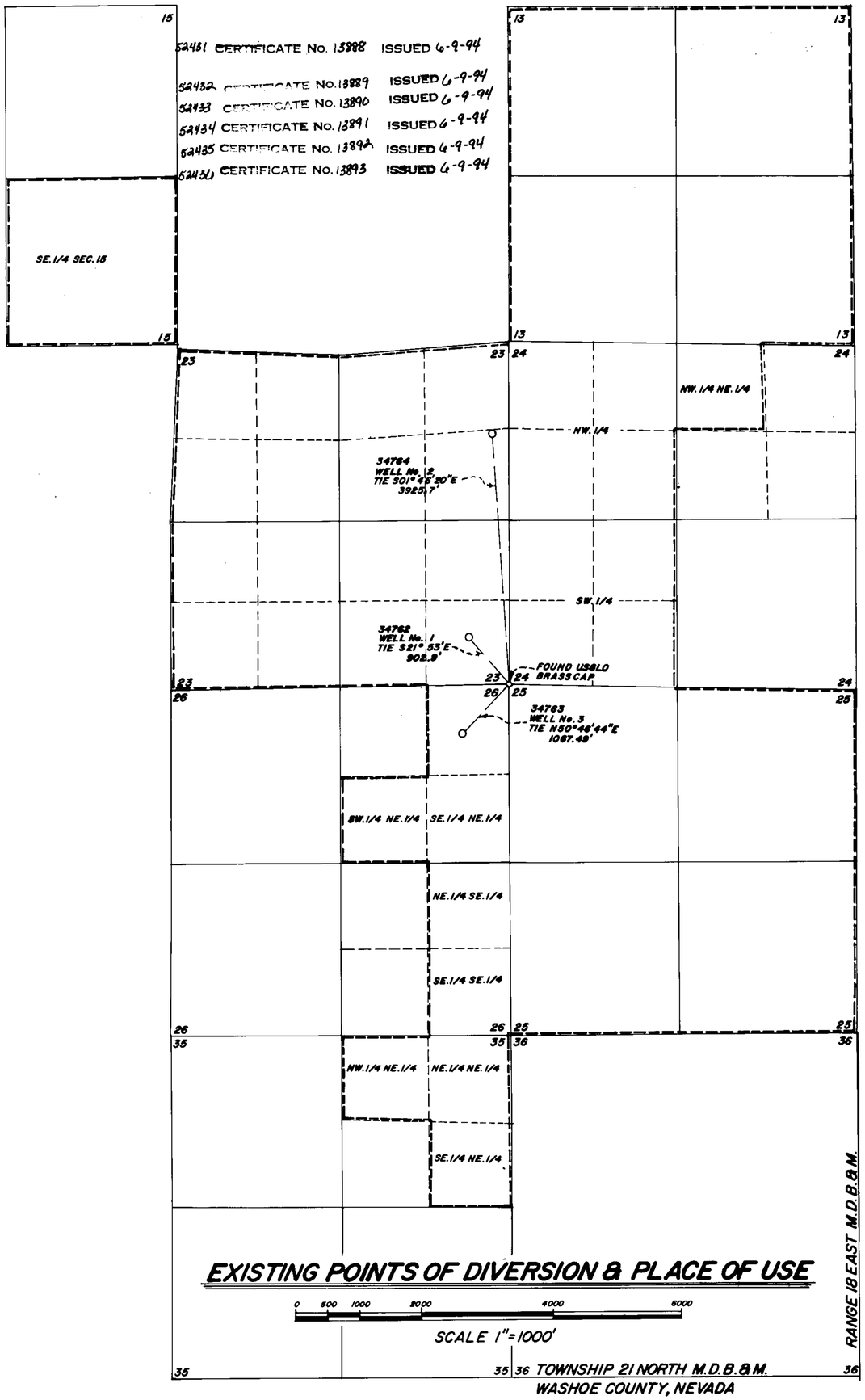

EXISTING POINTS OF DIVERSION & PLACE OF USE

0 500 1000 2000 4000 6000

SCALE 1"=1000'

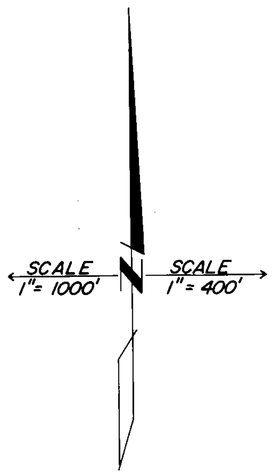

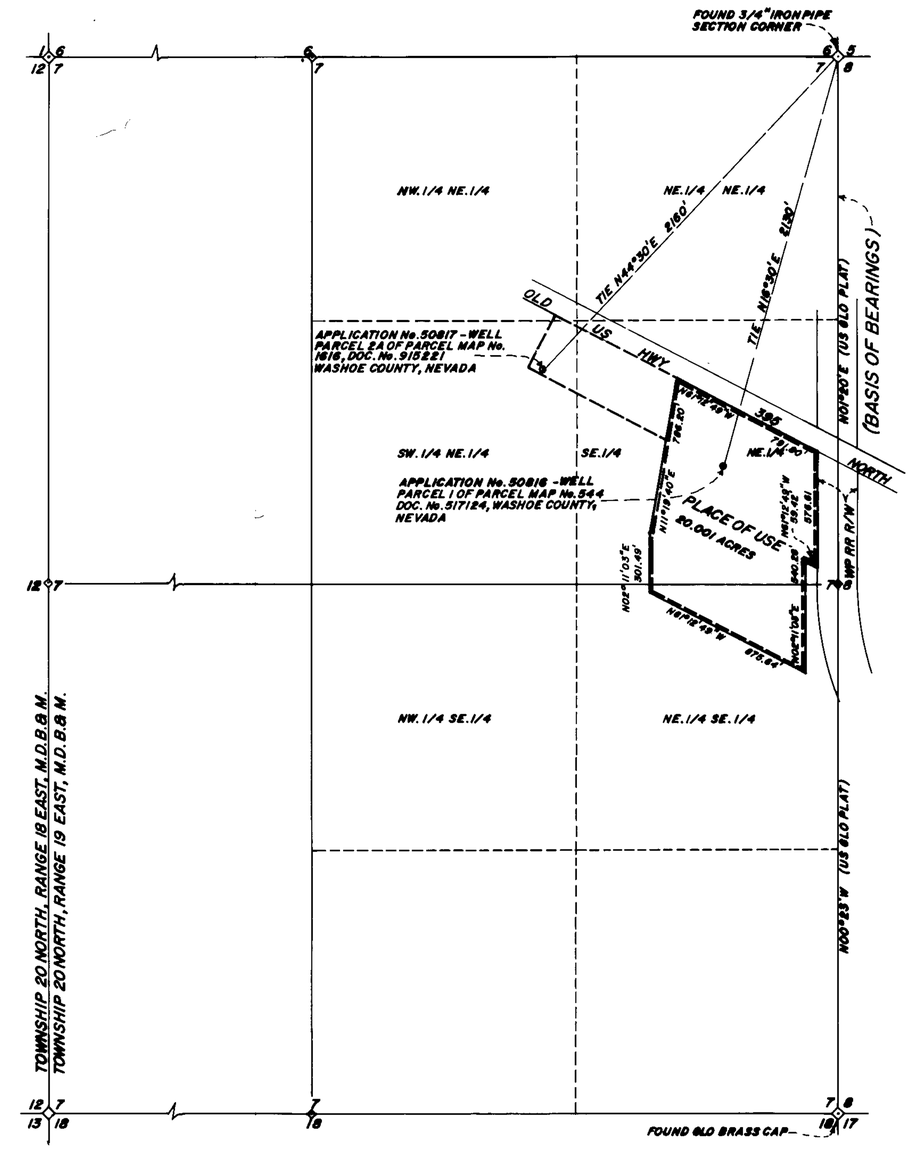

PROPOSED POINT OF DIVERSION & PLACE OF USE

0 200 400 800 1600 2400

SCALE 1"= 400'

STATE OF NEVADA
COUNTY OF WASHOE S. S.

I, ROBERT L. FISHER, BEING DULY SWORN, DEPOSE AND SAY THAT THIS MAP, CONSISTING OF ONE SHEET, HAS BEEN CORRECTLY DRAWN TO THE DESIGNATED SCALE FROM MAPS OF RECORD AT THE STATE ENGINEER'S OFFICE (FILE NUMBERS 34762, 34763, 34764 SHOWING THE EXISTING POINTS OF DIVERSION AND PLACE OF USE, AND FILE NUMBER 50816 WHICH SHOWS THE PROPOSED POINT OF DIVERSION AND PLACE OF USE), THAT IT TRULY REPRESENTS THE PROPOSED LOCATION AND EXTENT OF WORKS TO BE USED TO DIVERT WATER FROM UNDERGROUND SOURCES IN WASHOE COUNTY BY RICHARD E. AND JESSIE L. SPOONER FOR QUASI-MUNICIPAL AND DOMESTIC PURPOSES, THAT THE PROPOSED POINT OF DIVERSION AND THE BOUNDARY OF ALL LAND WHEREIN THE WATERS ARE TO BE USED ARE FULLY AND CORRECTLY DESIGNATED THEREON.

Robert L. Fisher
ROBERT L. FISHER, STATE WATER-RIGHT SURVEYOR No. 446

SUBSCRIBED AND SWORN TO BEFORE ME THIS 22 DAY OF JULY, 1988.

Beverly S. Brown 12/5/88
NOTARY PUBLIC IN AND FOR WASHOE COUNTY, NEVADA

FILED
DEC 15 1988
STATE ENGINEER'S OFFICE

52431-36

MAP TO ACCOMPANY APPLICATION TO CHANGE THE POINTS OF DIVERSION AND THE PLACE OF USE OF PORTIONS OF PERMIT NUMBERS 34762, 34763 AND 34764 BY.
JACK L. BACON AND JOHN R. JARDINE
TO
RICHARD E. AND JESSIE L. SPOONER
FROM UNDERGROUND SOURCES FOR QUASI-MUNICIPAL AND DOMESTIC USES. IN WASHOE COUNTY, NEVADA.

52436 52435 52434 52433 52432 52431