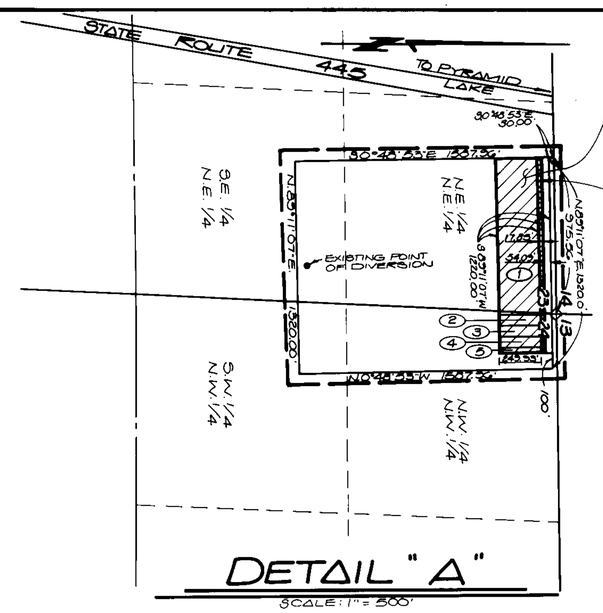

DETAIL "A"

SCALE: 1" = 500'

PARCEL	DESIGNATED AREA FOR WATER RIGHTS TRANSFER		PARCEL DIMENSIONS WIDTH		LENGTH
1	5.6 ACRES	22.4 ACRE FEET	979.97'	x	249.99'
2	0.4 ACRES	1.6 ACRE FEET	69.72'	x	249.99'
3	0.4 ACRES	1.6 ACRE FEET	69.72'	x	249.99'
4	0.4 ACRES	1.6 ACRE FEET	69.72'	x	249.99'
5	0.2 ACRES	0.8 ACRE FEET	34.86'	x	249.99'
TOTAL	7.0 ACRES	28.0 ACRE FEET			

DESIGNATED AREA FOR WATER RIGHTS TRANSFER PERMIT NO. 48264 0.50 ACRES (2.0 ACRE FEET)

BASIS OF BEARINGS - EXISTING POINT OF DIVERSION

THE NORTH LINE OF THE N.W. 1/4 OF SECTION 24, T. 21 N., R. 20 E., M.D.M., IE., S89°21'36"W, AS SHOWN ON MAP TO ACCOMPANY APPLICATION FOR PERMIT NO. 30153, FILED WITH THE STATE WATER RIGHTS ENGINEER.

BASIS OF BEARINGS - PROPOSED POINT OF DIVERSION

THE SOUTH LINE OF THE SOUTHWEST QUARTER OF SECTION 35, T. 21 N., R. 20 E., M.D.M., AS SHOWN ON RECORD OF SURVEY MAP NO. 1242-A, RECORDED IN THE OFFICIAL RECORDS OF WASHOE COUNTY, NEVADA.

SCALE: 1" = 1000'

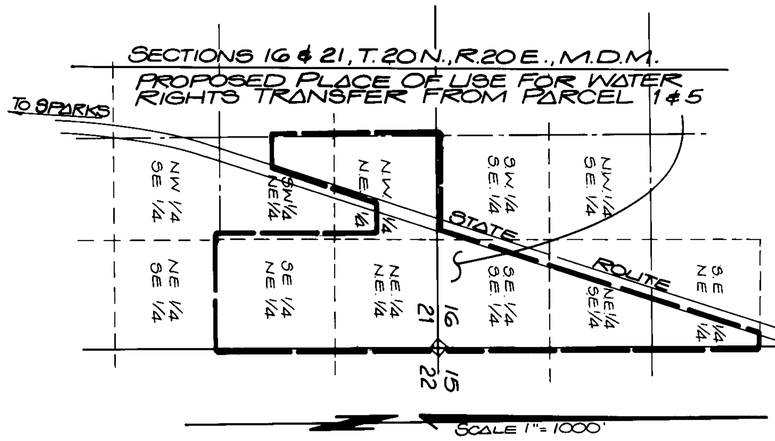

SCALE 1" = 1000'

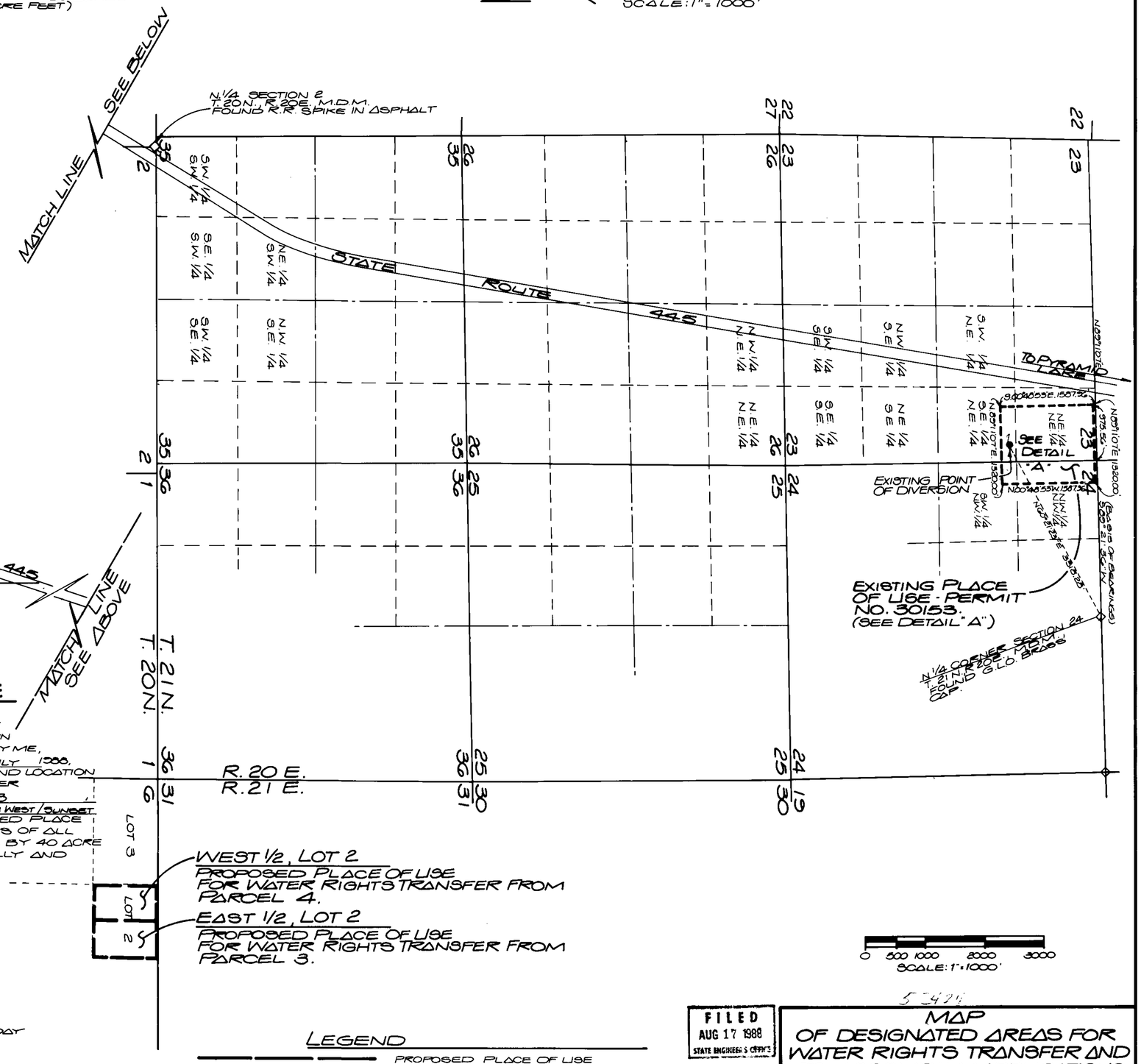

0 500 1000 2000 3000
SCALE: 1" = 1000'

WATER RIGHTS SURVEYOR CERTIFICATE

I, BARRY W. HICKERSON, BEING FIRST DULY SWORN, DEPOSE AND SAY THAT THIS MAP, CONSISTING OF 1 SHEET, HAS BEEN CORRECTLY DRAWN TO THE DESIGNATED SCALE FROM FIELD NOTES OF A SURVEY MADE BY ME, OR UNDER MY SUPERVISION AND DIRECTION, ON THE 6TH DAY OF JULY 1988, THAT IT TRULY AND CORRECTLY REPRESENTS THE PROPOSED EXTENT AND LOCATION OF THE PLACE OF USE AND EXISTING POINT OF DIVERSION OF WATER HERETOFORE APPROPRIATED UNDER APPLICATION NO. 30153, FROM AN UNDERGROUND SOURCE IN WASHOE COUNTY BY GOLDEN WEST/SUNSET ASSOC. FOR QUASI MUNICIPAL PURPOSES, THAT THE PROPOSED PLACE OF USE, THE EXISTING PLACE OF USE, THE LOCATION AND NAMES OF ALL OTHER WORKS, AND THE BOUNDARY OF ALL LANDS SHOWING BY 40 ACRE SUBDIVISIONS, THE AREAS PROPOSED TO BE SERVED ARE FULLY AND CORRECTLY DESIGNATED HEREON.

Barry W. Hickerson — 8/16/88
BARRY W. HICKERSON — DATE
NEVADA STATE WATER-RIGHTS SURVEYOR NO. 503

SUBSCRIBED AND SWORN TO BEFORE ME ON THIS 16th DAY OF August 1988.
NOTARY PUBLIC IN AND FOR WASHOE COUNTY, NEVADA

Rae Ann Loving
NOTARY PUBLIC
RAE ANN LOVING

RAE ANN LOVING
Notary Public - State of Nevada
Appointment Recorded In Washoe County
MY APPOINTMENT EXPIRES APR. 21, 1989

LEGEND

- PROPOSED PLACE OF USE
- EXISTING PLACE OF USE (SEE DETAIL "A")
- EXISTING POINT OF DIVERSION
- (2) PARCEL NUMBER OF DESIGNATED TRANSFER PARCELS
- DESIGNATED AREA FOR WATER RIGHTS TRANSFER THIS APPLICATION - 7.0 ACRES, 28 ACRE FT.

FILED
AUG 17 1988
STATE ENGINEER'S OFFICE

PREPARED BY: TRI STATE SURVEYING
301 CORPORATE WAY
SPARKS, NEVADA 89431
(702) 356-2437

MAP OF DESIGNATED AREAS FOR WATER RIGHTS TRANSFER AND TO ACCOMPANY APPLICATIONS FOR CHANGE IN PLACE OF USE AND MANNER OF USE BY GOLDEN WEST/SUNSET ASSOCIATES

FROM UNDERGROUND SOURCES IN WASHOE CO., NEVADA FROM A PORTION OF EXISTING PERMIT No. 30153.

52424