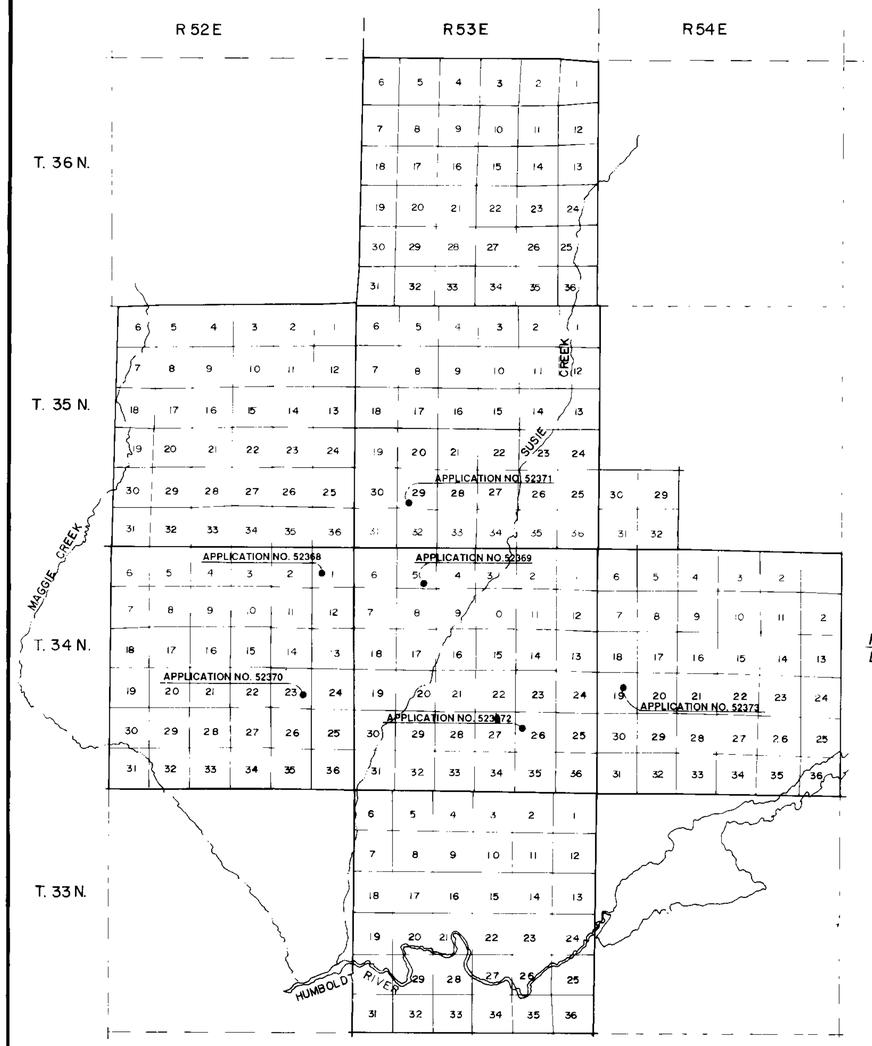

VICINITY MAP

SCALE 1" = 2 MILES

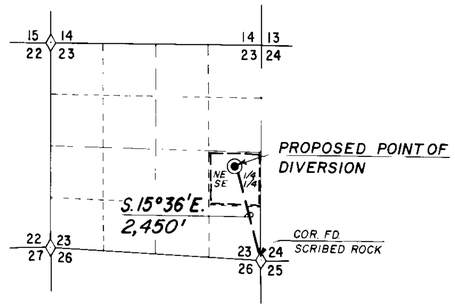

APPLICATION NO. 52370

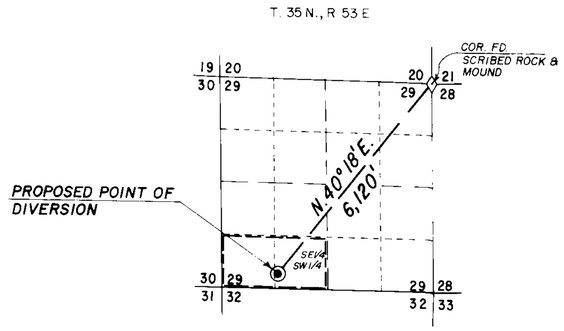

APPLICATION NO. 52371

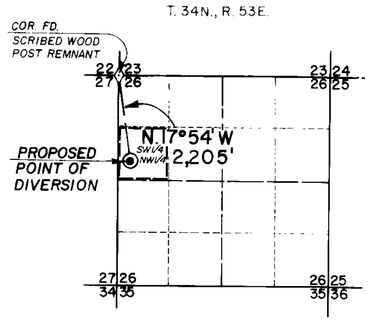

APPLICATION NO. 52372

STATE OF NEVADA
COUNTY OF ELKO } S.S.

I, William A. Nisbet, being first duly sworn, depose and say that this map, consisting of one (1) sheet, has been correctly drawn to the designated scale from field notes of a survey made under my supervision and direction, completed on the 3rd day of August, 1988, that it truly and correctly represents the proposed location and extent of the works used to divert water from underground sources in Elko County, by MAGGIE CREEK RANCH, INC. for STOCKWATERING purposes. That the proposed point of diversion, the approximate location and size of diverting channel or other conduit, the place and manner of use, and the location and names of all other works or streams which are crossed by, or connected with the said works, are fully and correctly designated thereon.

William A. Nisbet
STATE WATER RIGHT SURVEYOR NO. 448

REGISTERED LAND SURVEYOR, STATE OF NEVADA
9/12/88

Subscribed and sworn to before me this 12th day of Sept., 1988
NOTARY PUBLIC in and for ELKO COUNTY, NEVADA.

Leora Bernadot

LEORA BERNADOT
Notary Public - State of Nevada
Elko County, Nevada
Commission Expires: May 2, 1990

BASIS OF BEARINGS: Magnetic Variation 17 1/2° E.

LEGEND

—— PLACE OF USE BOUNDARY

52372 CERTIFICATE No. 13591 ISSUED 2-16-93

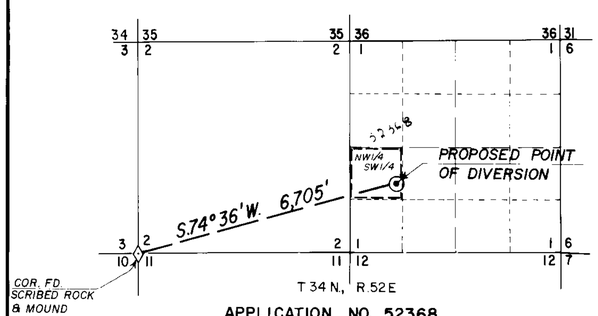

APPLICATION NO. 52368

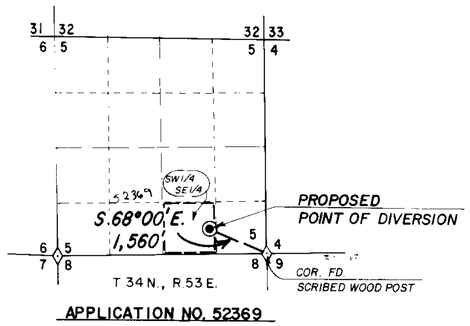

APPLICATION NO. 52369

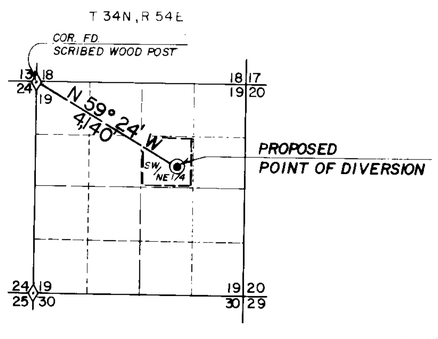

APPLICATION NO. 52373

0 2000' 4000' 6000' 8000 10,000'

SCALE 1" = 2000'

52368 - 52373

FILED
SEP 13 1988
STATE ENGINEER'S OFFICE

MAP
TO ACCOMPANY APPLICATION TO APPROPRIATE WATER
FOR
STOCKWATERING & DOMESTIC
BY
MAGGIE CREEK RANCH INC.
FROM
UNDERGROUND SOURCES
IN
ELKO COUNTY

DATE: 8/11/88 DRAWN. BY: Draft Tech CHK'D BY: WAN	Kennedy/Jenks/Chilton 421 Court Street (702) 738-2121 Elko, Nevada 89502	JOB NO.: 88025.00 DWG. NO.: W-88010 SHEET 1 OF 1

52373 52372 52371 52370 52369 52368