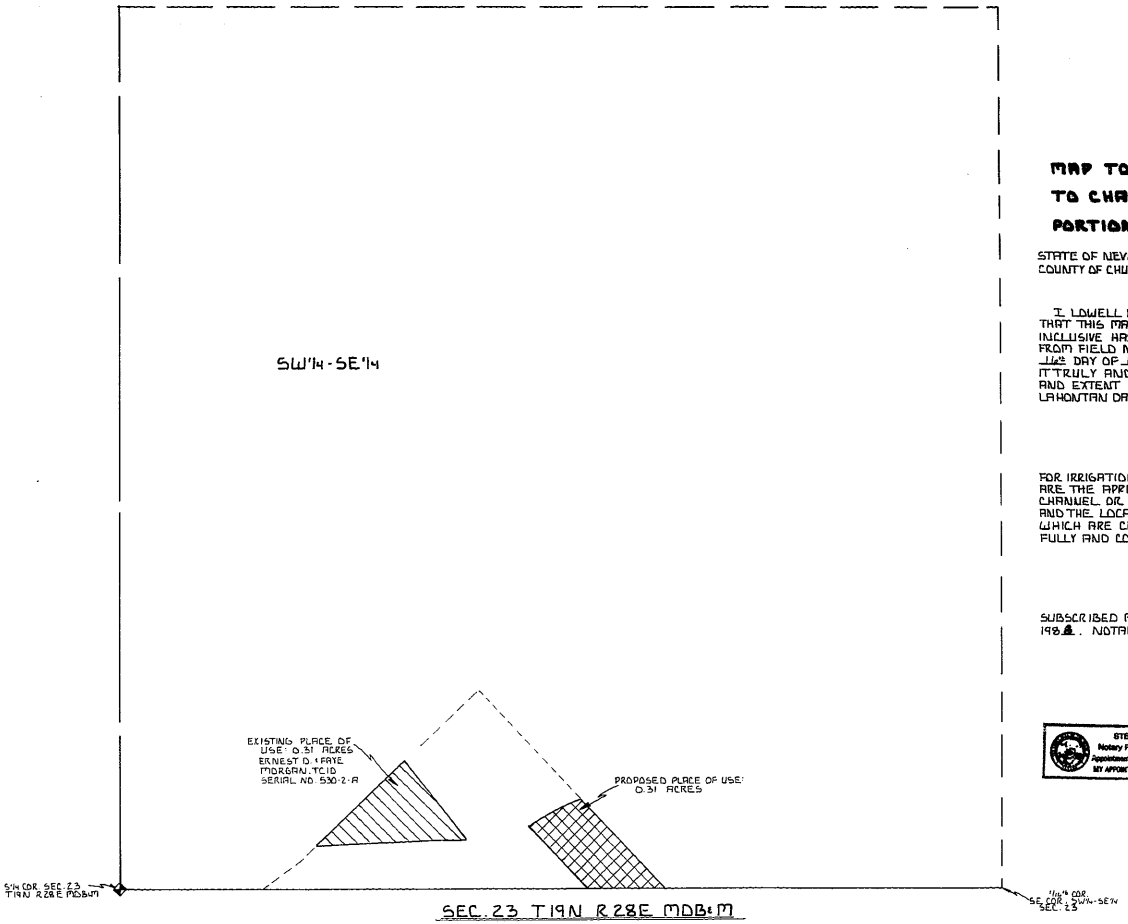

MAP TO ACCOMPANY APPLICATION TO CHANGE THE PLACE OF USE OF A PORTION FOR IRRIGATION PURPOSES

STATE OF NEVADA } SS
COUNTY OF CHURCHILL }

I, LOWELL D. EMERY BEING FIRST DULY SWORN DEPOSE AND SAY THAT THIS MAP CONSISTING OF ONE SHEET NUMBERED FROM 1 TO 1 INCLUSIVE HAS BEEN CORRECTLY DRAWN TO THE DESIGNATED SCALE FROM FIELD NOTES OF A SURVEY MADE BY ME BETWEEN THE 1st DAY OF MAY AND THE 12th DAY OF MAY 1988 THAT IT TRULY AND CORRECTLY REPRESENTS THE PROPOSED LOCATION AND EXTENT OF THE WORKS USED TO DIVERT WATER FROM LAHONTAN DAM IN CHURCHILL COUNTY BY:

ERNEST D. AND FAYE MORGAN
APPLICANT

FOR IRRIGATION PURPOSES THAT THE PROPOSED POINTS OF DIVERSION ARE THE APPROXIMATE LOCATION AND SIZE OF THE DIVERSIONS CHANNEL OR OTHER CONDUIT THE PLACE AND MANNER OF USE AND THE LOCATION AND NAMES OF ALL OTHER WORKS OR STREAMS WHICH ARE CROSSED BY OR CONNECTED WITH THE SAID WORK ARE FULLY AND CORRECTLY DESIGNATED THEREON.

Lowell D. Emery
LOWELL D. EMERY SWRS 5336 RLS 1251

SUBSCRIBED AND SWORN TO BEFORE ME THIS 16TH DAY OF JUNE 1988. NOTARY PUBLIC IN AND FOR CHURCHILL COUNTY, NEVADA

Steven E. Hampton
NOTARY PUBLIC

STEVEN E. HAMPTON
Notary Public - State of Nevada
Appointment Recorded in Churchill County
MY APPOINTMENT EXPIRES MAY 27, 1991

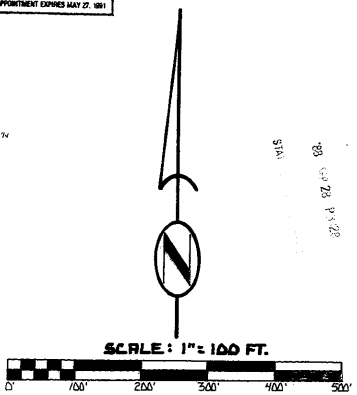

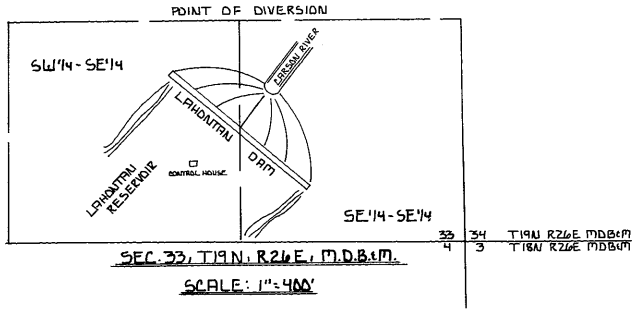

52252

MAP TO ACCOMPANY APPLICATION TO CHANGE THE PLACE OF USE OF A PORTION FOR IRRIGATION PURPOSES

BY: ERNEST D. AND FAYE MORGAN

FROM: LAHONTAN DAM SURFACE SOURCE

DRAWN BY: W. KORTEMEIER DATE: JUNE 15, 1988 SCALE: AS SHOWN	SURVEYED BY: LOWELL D. EMERY SWRS 5336 P.O. BOX 84 FALLON, NV 89406

FILED
SEP 28 1988
STATE ENGINEER'S OFFICE

'88 JUN 21 AM 9:52
STATE ENGINEER'S OFFICE

52252