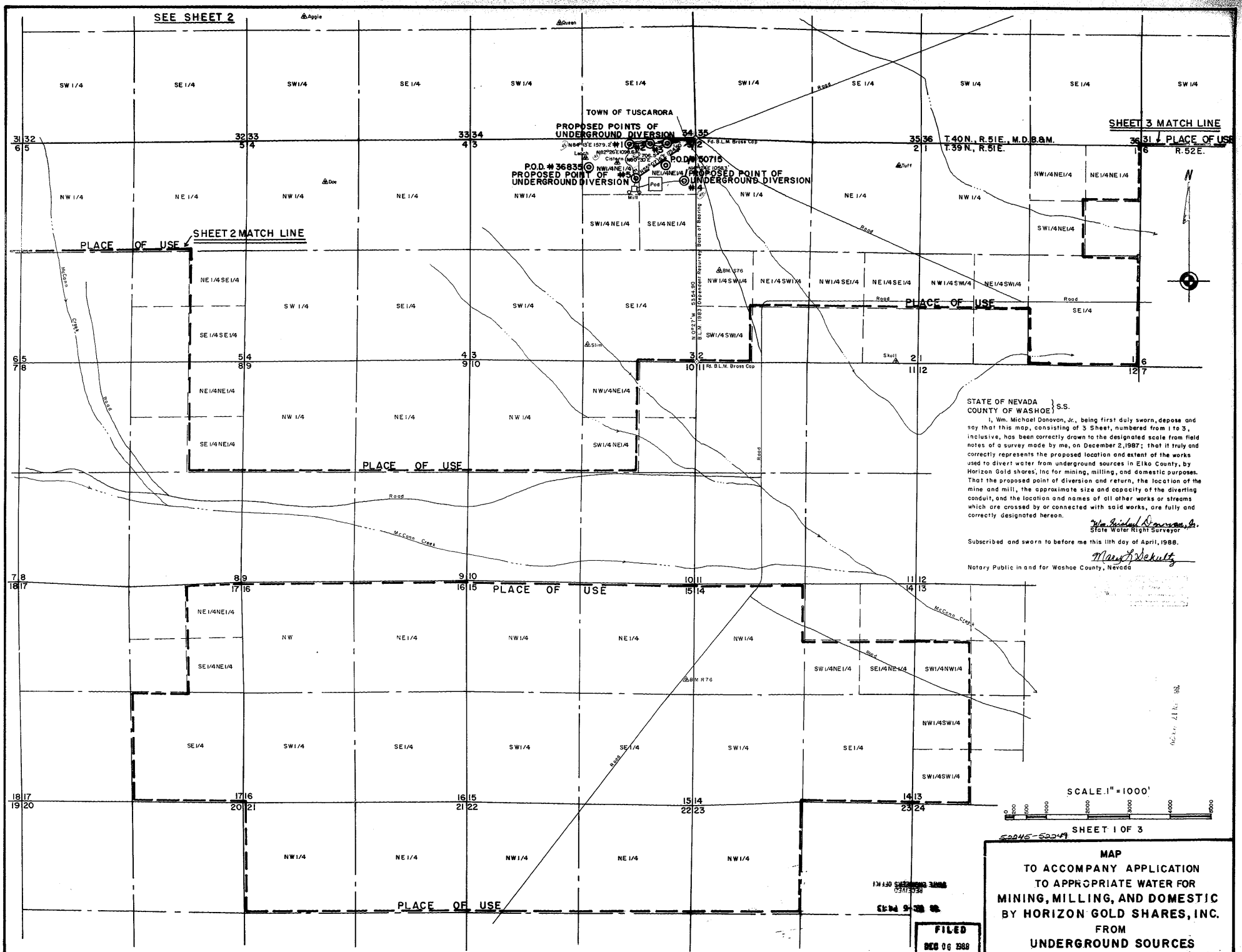

STATE OF NEVADA }
COUNTY OF WASHOE } S.S.

I, Wm. Michael Donovan, Jr., being first duly sworn, depose and say that this map, consisting of 3 Sheet, numbered from 1 to 3, inclusive, has been correctly drawn to the designated scale from field notes of a survey made by me, on December 2, 1987; that it truly and correctly represents the proposed location and extent of the works used to divert water from underground sources in Elko County, by Horizon Gold shares, Inc for mining, milling, and domestic purposes. That the proposed point of diversion and return, the location of the mine and mill, the approximate size and capacity of the diverting conduit, and the location and names of all other works or streams which are crossed by or connected with said works, are fully and correctly designated hereon.

Wm. Michael Donovan, Jr.
State Water Right Surveyor

Subscribed and sworn to before me this 11th day of April, 1988.

Mary L. Dekulty
Notary Public in and for Washoe County, Nevada

MAP
TO ACCOMPANY APPLICATION
TO APPROPRIATE WATER FOR
MINING, MILLING, AND DOMESTIC
BY HORIZON GOLD SHARES, INC.
FROM
UNDERGROUND SOURCES

PIEDMONT ENGINEERING CO. - P.O. BOX 1, SILVER CITY, NEVADA

RECEIVED
ENGINEERS OFFICE

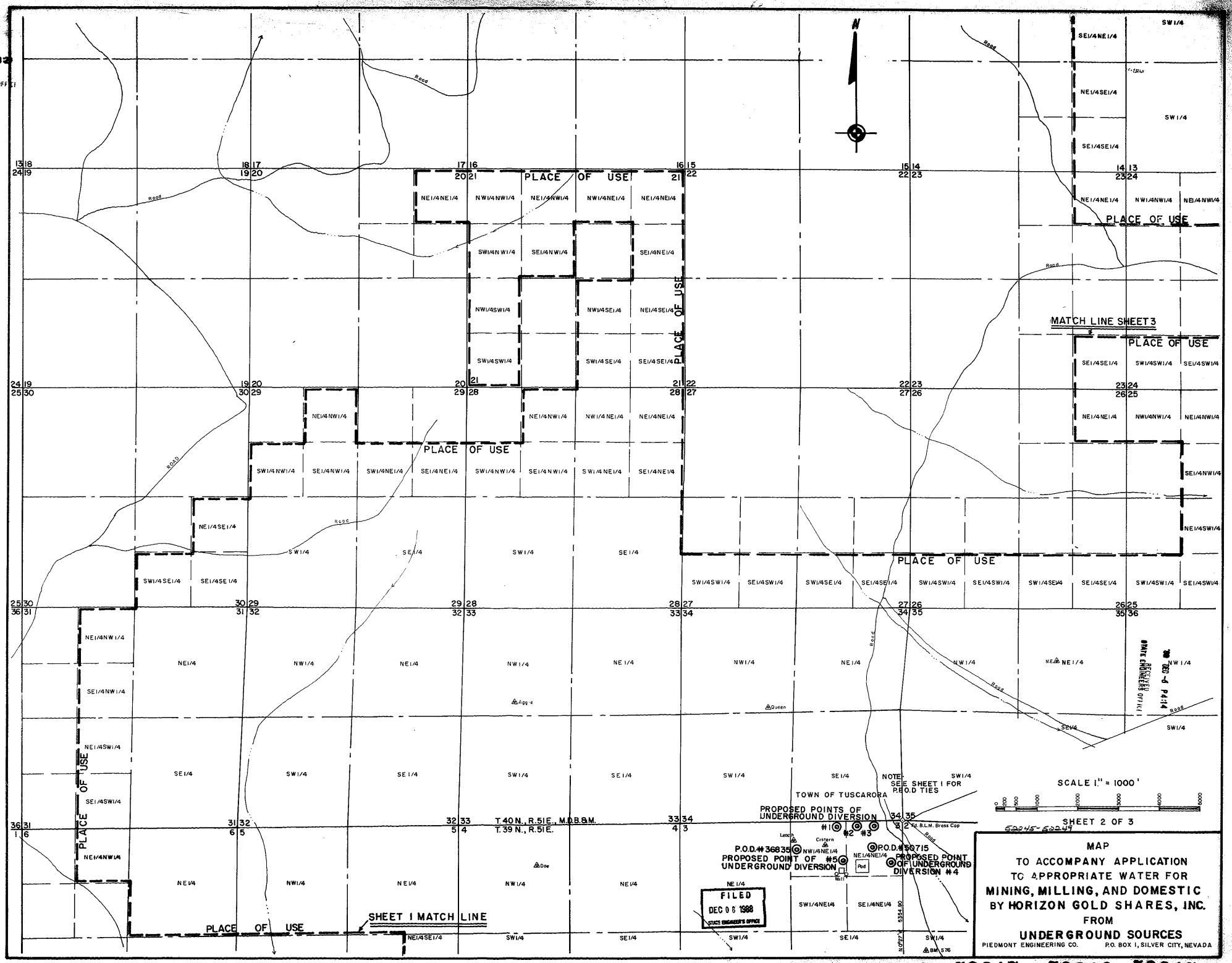

MAP
TO ACCOMPANY APPLICATION
TO APPROPRIATE WATER FOR
MINING, MILLING, AND DOMESTIC
BY HORIZON GOLD SHARES, INC.
FROM
UNDERGROUND SOURCES
PIEDMONT ENGINEERING CO. P.O. BOX 1, SILVER CITY, NEVADA

52249 52248 52247 52246 52245

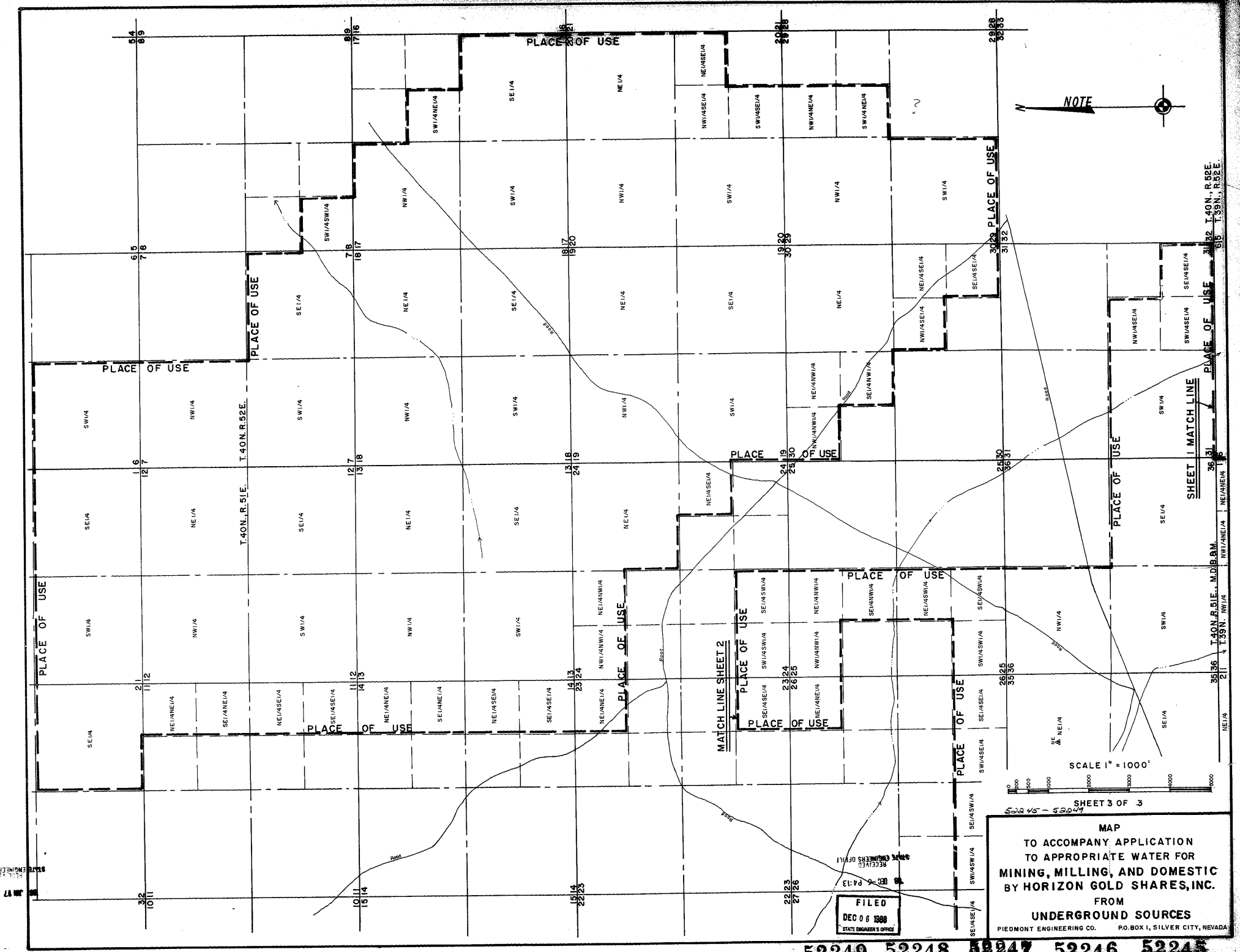
NOTE
N
PLACE OF USE
T.40N., R.52E.
T.40N., R.51E.
T.39N., R.52E.
T.40N., R.51E., M.D.B.M.
T.39N.
SHEET 1 MATCH LINE
MATCH LINE SHEET 2
Road
SCALE 1" = 1000'
0 500 1000 2000 3000 4000 5000
SHEET 3 OF 3
502 45 - 522 49
FILED
DEC 06 1988
STATE ENGINEER'S OFFICE
RECEIVED
DEC 6 P4:13
STATE ENGINEERS OFFICE
MAP
TO ACCOMPANY APPLICATION
TO APPROPRIATE WATER FOR
MINING, MILLING, AND DOMESTIC
BY HORIZON GOLD SHARES, INC.
FROM
UNDERGROUND SOURCES
PIEDMONT ENGINEERING CO. P.O. BOX 1, SILVER CITY, NEVADA
52249 52248 52247 52246 52245