MAP TO ACCOMPANY APPLICATION TO APPROPRIATE WATER FOR MINING, MILLING AND DOMESTIC USE

STATE OF NEVADA
COUNTY OF CHURCHILL } SS

I LOWELL D. EMERY BEING FIRST DULY SWORN DEPOSE AND SAY THAT THIS MAP CONSISTING OF ONE SHEET NUMBERED FROM 1 TO 1 INCLUSIVE HAS BEEN CORRECTLY DRAWN TO THE DESIGNATED SCALE FROM FIELD NOTES OF A SURVEY MADE BY ME BETWEEN THE 13TH DAY OF MAY AND THE 13TH DAY OF MAY 1988. THAT IT TRULY AND CORRECTLY REPRESENTS THE LOCATION OF THE WORKS USED TO DIVERT WATER FROM AN UNDERGROUND SOURCE IN CHURCHILL COUNTY BY :

SUNLITE MINING VENTURES LIMITED
APPLICANT

FOR THE PURPOSE OF MINING, MILLING AND DOMESTIC USE THAT THE PROPOSED POINT OF DIVERSION, PROPOSED WELL SITES ARE FULLY AND CORRECTLY DESIGNATED THEREON

Lowell D. Emery
LOWELL D. EMERY SWRS 536

SUBSCRIBED AND SWORN TO BEFORE ME THIS 13TH DAY OF JULY 1988. NOTARY PUBLIC IN AND FOR CHURCHILL COUNTY, NEVADA

STEVEN E. HAMPTON
Notary Public - State of Nevada
Appointment Recorded in Churchill County
MY APPOINTMENT EXPIRES MAY 27, 1991

Steven E. Hampton
NOTARY PUBLIC

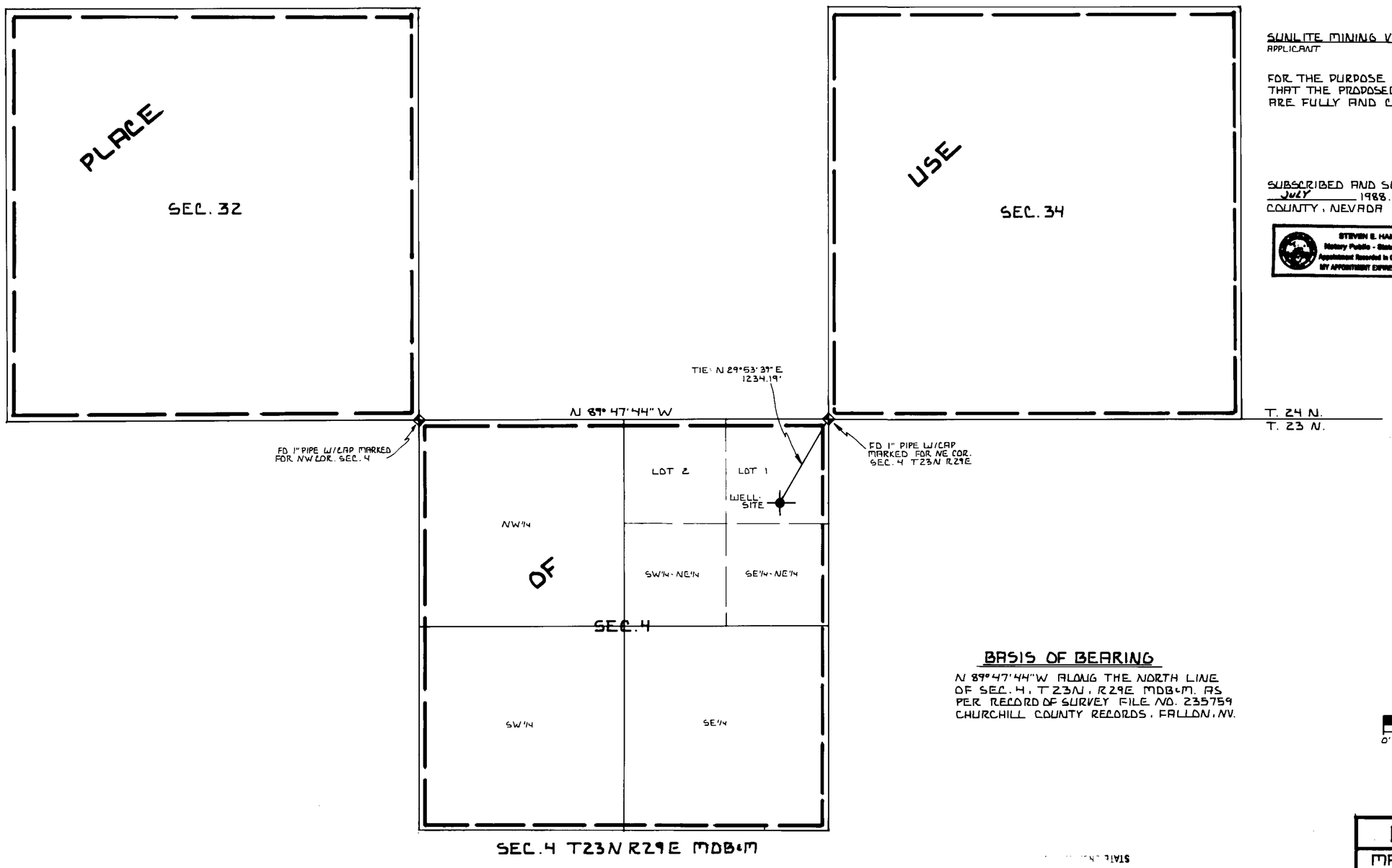

BASIS OF BEARING

N 89°47'44"W ALONG THE NORTH LINE OF SEC. 4, T23N, R29E MDB&M. AS PER RECORD OF SURVEY FILE NO. 235759 CHURCHILL COUNTY RECORDS, FALLON, NV.



SCALE: 1" = 800'



52139

EMERY & ASSOCIATES

MAP TO ACCOMPANY APPLICATION TO APPROPRIATE WATER FOR MINING, MILLING AND DOMESTIC USE
BY: SUNLITE MINING VENTURES LIMITED
FROM: PROPOSED WELL SITE

FILED
AUG 4 1988
STATE ENGINEER'S OFFICE

DRAWN BY: W.T. KORTEMEIER
DATE: JULY 11, 1986
SCALE: 1" = 800 FT.

SURVEYED BY: LOWELL D. EMERY RLS 1251 SWRS 536
P.O. BOX 84
FALLON, NV 89406

52139