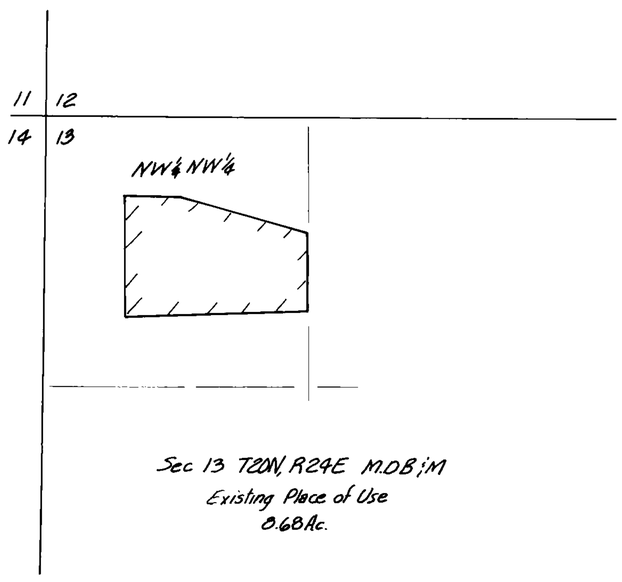

Sec 13 T20N, R24E M.D.B.&M
Existing Place of Use
8.68 Ac.

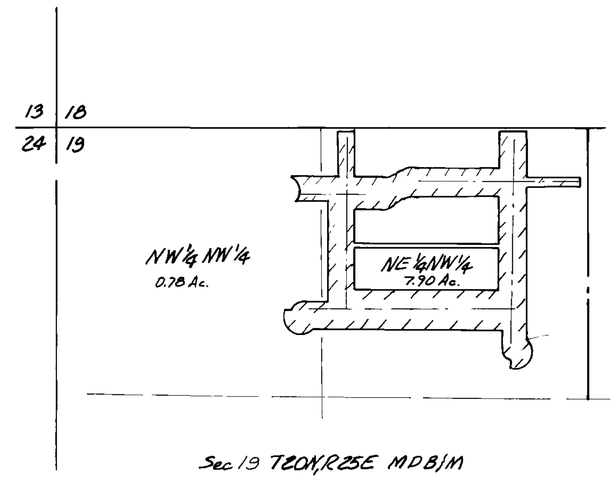

Sec 19 T20N, R25E MDB&M
Proposed Place of Use
8.68 Ac.

Legend

Boundary of Place of Use

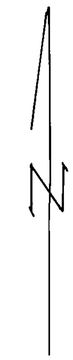

State of Nevada
County of Lyon S.S.

I, George H Denson being first duly sworn, depose and say that this map consisting of one sheet, has been correctly drawn to the designated scale from Truckee-Carson Irrigation District Records; That it truly and correctly represents the existing Place of Use and Proposed Place of Use of Water from the Truckee River in Lyon County by R Curry for irrigation purposes. The point of Diversion, Derby Dam is unchanged and the Boundary of All Lands shown by 40 acre subdivisions for the Areas proposed to be irrigated are fully and correctly designated thereon.

George H Denson
George H Denson, State Water Right Surveyor 445

Subscribed and sworn before me Mary Ann Scirine
This 23rd day of MARCH 1988
Notary Public in and for Lyon County, Nevada

Notary Public

0 200 400 800 1200 1600 2000
Scale 1" = 400'

MAP
To: Accompany Application to Change
The Place of Use
For Irrigation Water
By: R. Curry (TCID № 1028-5)
From Truckee River

51997