ACREAGE						
SECTION	TOWNSHIP	RANGE	SUBDIVISION	EXISTING ACREAGE OF USE	PROPOSED ACREAGE OF USE	DUTY AC.-FT
1	18	28	SE ¼ NW ¼		7.90	3.5
30	19	29	NW ¼ SW ¼	3.00		
36	19	28	NW ¼ NE ¼	2.56		
1	18	28	SE ¼ NW ¼	2.34		
TOTAL				7.90	7.90	27.65

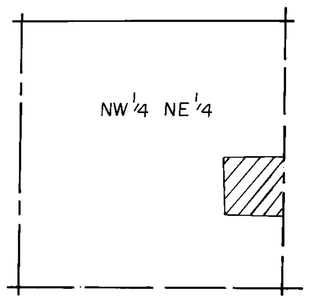

SEC. 36, T. 19 N., R. 28 E., M. D. B. & M.
SER. 538-12-B

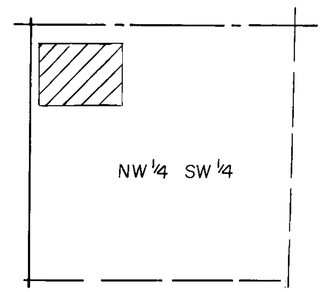

SEC. 30, T. 19 N., R 29 E, M. D. B. & M.
SER. 538-57-A

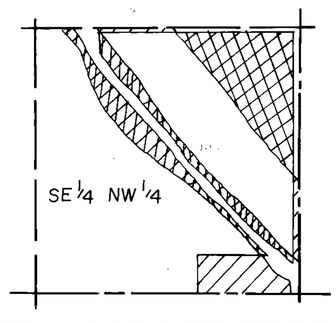

SEC. 1, T. 18 N., R. 28 E., M. D. B. & M.
SER. #52

STATE OF NEVADA
COUNTY OF CHURCHILL } SS

I, PAUL LUMOS BEING FIRST DULY SWORN DEPOSE AND SAY THAT THIS MAP CONSISTING OF ONE SHEET HAS BEEN CORRECTLY DRAWN TO THE DESIGNATED SCALE FROM TRUCKEE-CARSON IRRIGATION DISTRICT RECORDS THAT IT TRULY AND CORRECTLY REPRESENTS THE EXISTING PLACE OF USE AND THE PROPOSED PLACE OF USE OF WATER FROM THE TRUCKEE RIVER AND THE CARSON RIVER IN CHURCHILL COUNTY BY

JOHN ADAMS
APPLICANT

FOR IRRIGATION PURPOSES, THE POINT OF DIVERSION, LAHONTON DAM IS UNCHANGED AND THE BOUNDARY OF ALL LANDS SHOWN BY 40 ACRE SUBDIVISIONS FOR THE AREAS PROPOSED TO BE IRRIGATED, ARE FULLY AND CORRECTLY DESIGNATED THEREON.

STATE WATER RIGHT SURVEYOR #421

SUBSCRIBED AND SWORN TO BE BEFORE ME THIS 2nd DAY OF March 1988.
NOTARY PUBLIC IN AND FOR CHURCHILL COUNTY, NEVADA.

NOTARY PUBLIC

BARBARA FITZPATRICK
NOTARY PUBLIC, NEVADA
CHURCHILL COUNTY
My Appt. Exp. Oct 14 1991

I, THE UNDERSIGNED OWNER OF THE PROPOSED PLACE OF USE, DO HEREBY CERTIFY THAT I HAVE REVIEWED AND EXAMINED THIS WATER RIGHT TRANSFER MAP AND DO HEREBY CERTIFY IT TO BE CORRECT.

John Adams
PROPERTY OWNER

1/13/89
3/3/88
DATE

LEGEND

EXISTING PLACE OF USE

PROPOSED PLACE OF USE

SCALE: 1" = 400'

0' 400' 800' 1200' 1600'

N

16421

11/5/04

F: 1-18-89
FILED
STATE ENGINEER'S OFFICE

LUMOS & ASSOCIATES, INC.
Civil Engineers · Surveyors · Materials Testing
625 Fairview Dr., Ste. 102, Carson City, Nv., 89701
(702) 883-7077
590 W. Williams Ave., Fallon, Nv., 89406
(702) 423-2188

MAP
TO ACCOMPANY APPLICATION TO CHANGE THE PLACE OF USE FOR IRRIGATION WATER

BY JOHN ADAMS

FROM TRUCKEE RIVER & CARSON RIVER

51958