ACREAGE

SECTION	TOWNSHIP	RANGE	SUBDIVISION	EXISTING ACREAGE OF USE	PROPOSED ACREAGE OF USE	DUTY AC-FT.
9	18	29	NE¼ NW¼	0.80	8.76	3.5
26	19	28	SE¼ SW¼	2.26		
			SW¼ SE¼	.20		
35	19	28	SE¼-NW¼	5.50		
			TOTAL	8.76 AC.	8.76 AC.	30.66

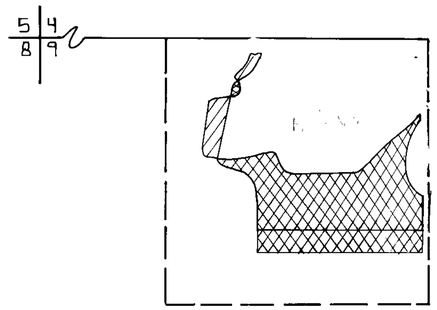

SEC. 9, T.18N., R.29E., M.D.B.&M.
SER. # 196

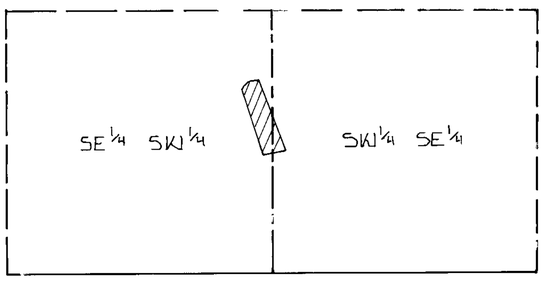

SEC. 26, T.19N., R.28E., M.D.B.&M.
SER# 550-1-C

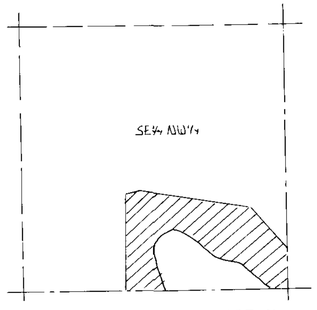

SEC. 35 T.19N., R.28E M.D.B.&M.
SER. # 550-3

51953 16398 9-3-04

Note: Permittee withdrew 3.66 acre portion per letter dated 11-3-2000 - see map and letter in file.

STATE OF NEVADA
COUNTY OF CHURCHILL } SS

I, PAUL LUMOS BEING FIRST DULY SWORN DEPOSE AND SAY THAT THIS MAP CONSISTING OF ONE SHEET HAS BEEN CORRECTLY DRAWN TO THE DESIGNATED SCALE FROM TRUCKEE-CARSON IRRIGATION DISTRICT RECORDS THAT IT TRULY AND CORRECTLY REPRESENTS THE EXISTING PLACE OF USE AND THE PROPOSED PLACE OF USE OF WATER FROM THE TRUCKEE RIVER AND THE CARSON RIVER IN CHURCHILL COUNTY BY

JOANN CORKILL
APPLICANT

FOR IRRIGATION PURPOSES, THE POINT OF DIVERSION, LAHONTON DAM IS UNCHANGED AND THE BOUNDARY OF ALL LANDS SHOWN BY 40 ACRE SUBDIVISIONS FOR THE AREAS PROPOSED TO BE IRRIGATED, ARE FULLY AND CORRECTLY DESIGNATED THEREON.

Paul Lumos
STATE WATER RIGHT SURVEYOR # 421

SUBSCRIBED AND SWORN TO BE BEFORE ME THIS 20th DAY OF March 1988
NOTARY PUBLIC IN AND FOR CHURCHILL COUNTY, NEVADA.

Barry Fitzpatrick
NOTARY PUBLIC

BARRY FITZPATRICK
NOTARY PUBLIC STATE OF NEVADA
CHURCHILL COUNTY
MY APPOINTMENT EXPIRES JUNE 1, 1991

I, THE UNDERSIGNED OWNER OF THE PROPOSED PLACE OF USE, DO HEREBY CERTIFY THAT I HAVE REVIEWED AND EXAMINED THIS WATER RIGHT TRANSFER MAP AND DO HEREBY CERTIFY IT TO BE CORRECT.

JoAnn Corkill
PROPERTY OWNER

3-2-88
DATE

LEGEND

EXISTING PLACE OF USE

PROPOSED PLACE OF USE

SCALE: 1" = 400'
0' 400' 800' 1200' 1600'

N

FILED
MAR 30 1988
STATE ENGINEER'S OFFICE

LUMOS & ASSOCIATES, INC.
Civil Engineers · Surveyors · Materials Testing
625 Fairview Dr., Ste. 102, Carson City, Nv., 89701
(702) 883-7077
590 W. Williams Ave., Fallon, Nv., 89406
(702) 423-2188

MAP
TO ACCOMPANY APPLICATION TO CHANGE THE PLACE OF USE FOR IRRIGATION WATER

BY JOANN CORKILL

FROM TRUCKEE RIVER & CARSON RIVER

51953