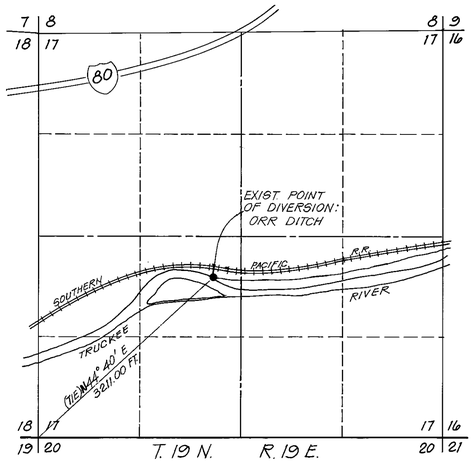

EXISTING POINT OF DIVERSION

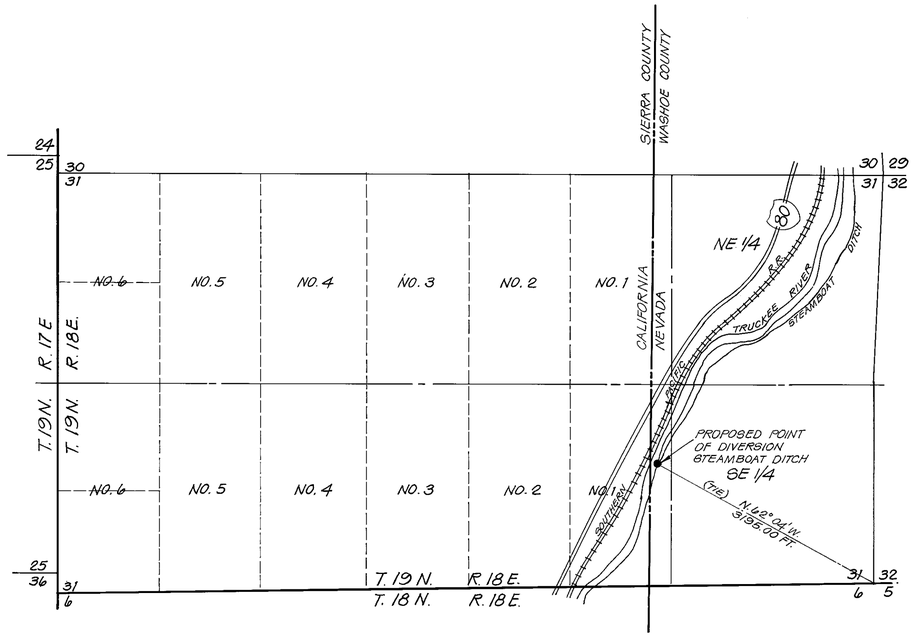

PROPOSED POINT OF DIVERSION

BASIS OF BEARINGS:

Bearings on this map are based on "Map Showing Ditches & Lands To Be Irrigated by Washoe Co. Water Conservation D. under Application No. 6534", prepared by King & Malone, Engineers, September 22, 1930.

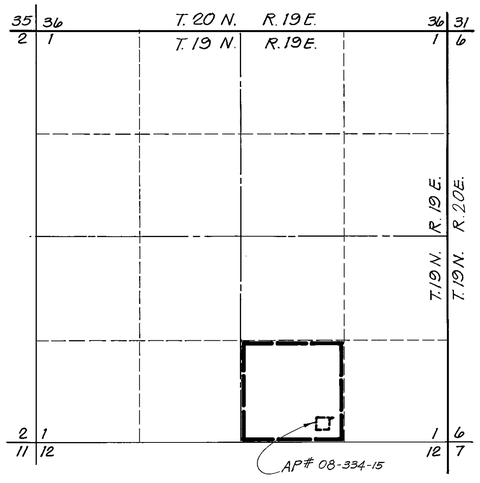

EXISTING PLACE OF USE

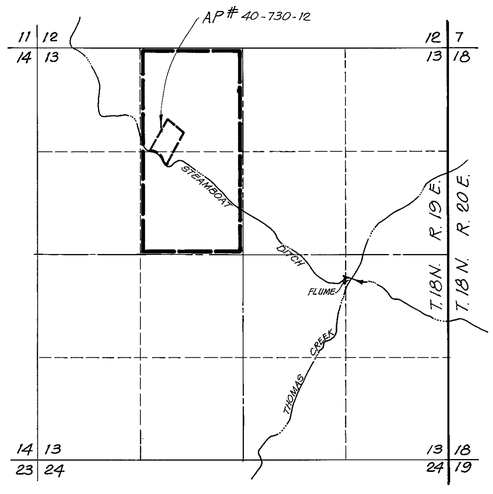

PROPOSED PLACE OF USE

STATE OF NEVADA }
COUNTY OF WASHOE } S.S.

I, Thomas H. Jervis, being first duly sworn, depose and say that this map consisting of one sheet, has been drawn correctly to the designated scale from information obtained from official filed records and that it truly and correctly represents the proposed location and extent of works to divert water from the Truckee River in Washoe County by Jack B. Singer for irrigation purposes. That the proposed point of diversion, the approximate location and size of the diverting channel, all reservoirs or basins, the location and names of all other works which will cross or connect with the proposed works, and the boundary of all lands, showing by 40-acre subdivisions the areas proposed to be irrigated are fully and correctly designated hereon.

Thomas H. Jervis
Thomas H. Jervis
State Water Right Surveyor No. 754

Subscribed and sworn before me this 24th day of July, 1986.
Notary Public in and for Washoe County, Nevada

Martin Pesterfield
Notary Public

MARTIN PESTERFIELD
NOTARY PUBLIC
STATE OF NEVADA
WASHOE COUNTY
My Appoint. Expires JUNE 9, 1990

2000 1500 1000 750 500 250 0 2000 4000

SCALE IN FEET: 1" = 1000'

SHEET

MAP

TO ACCOMPANY APPLICATION TO CHANGE THE POINT OF DIVERSION AND PLACE OF USE OF A PORTION BY JACK B. SINGER OF WATERS OF THE TRUCKEE RIVER FOR IRRIGATION PURPOSES IN WASHOE COUNTY, NEVADA

FILED
MAR 15 1988
STATE ENGINEER'S OFFICE

CERTIFICATE No. 13613 ISSUED 2-25-93

ROY H. HIBDON, P.E.
1479 S. WELLS AVE. SUITE 15
RENO, NEVADA 89502
TEL. (702) 323-4301

DATE JULY 1986
JOB NO: 86020

79048 77957 51808