SEC. 26, T19S, R60E, MDBM

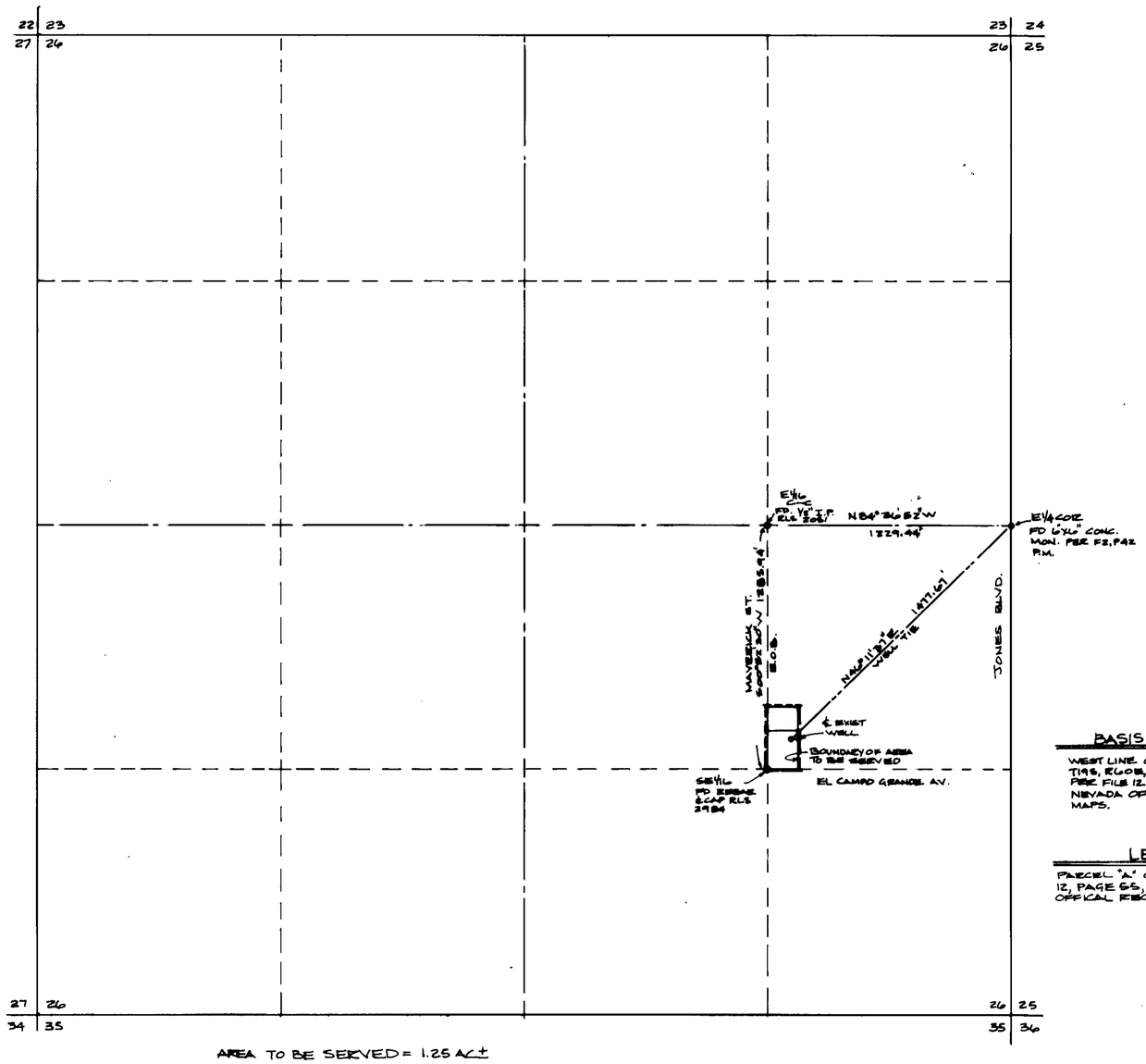

AREA TO BE SERVED = 1.25 AC±

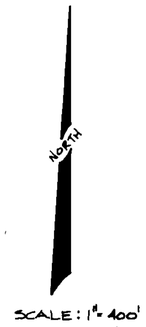

STATE OF NEVADA
COUNTY OF CLARK } SS

I, ROBERT FULSTONE, BEING FIRST DULY SWORN DEPOSE AND SAY THAT THIS MAP CONSISTING OF 1 SHEET, HAS BEEN CORRECTLY DRAWN TO THE DESIGNATED SCALE FROM FIELD NOTES OF A SURVEY MADE UNDER MY SUPERVISION AND DIRECTION ON
THAT IT TRULY AND CORRECTLY REPRESENTS THE PROPOSED LOCATION AND EXTENT OF WORKS USED TO DIVERT WATER FROM AN UNDERGROUND SOURCE IN THE LAS VEGAS VALLEY BASIN, BY CHUCK MCWILLIAM, FOR QUASI-MUNICIPAL PURPOSES AND
THAT THE PROPOSED POINT OF DIVERSION, THE APPROXIMATE LOCATION AND SIZE OF THE DIVERTING CHANNEL OR OTHER CONDUIT, THE PLACE AND MANNER OF USE AND THE LOCATION AND USE OF ALL OTHER STREAMS, WHICH ARE CROSSED BY OR CONNECTED WITH THE SAID WORKS, ARE FULLY AND CORRECTLY DESIGNATED THEREON.

ROBERT FULSTONE
STATE WATER RIGHT SURVEYOR #639

REGISTERED LAND SURVEYOR STATE OF NEVADA
ROBERT FULSTONE
No. 5269

BASIS OF BEARINGS

WEST LINE OF THE NE¼ SE¼ SEC. 26, T19S, R60E, MDBM, BEARING N00°52'30"E, PER FILE 12, PAGE 55, CLARK COUNTY, NEVADA OFFICAL RECORDS, PARCEL MAPS.

LEGAL

PARCEL "A" OF PARCEL MAPS FILE 12, PAGE 55, CLARK COUNTY, NEVADA OFFICAL RECORDS.

SUBSCRIBED AND SWORN TO ME THIS 25th DAY OF JANUARY, 1988

NOTARY PUBLIC IN AND FOR
SAID COUNTY AND STATE
GRACE P. BENDER

MY COMMISSION EXPIRES ON
August 26, 1990

NOTARY PUBLIC
State of Nevada County of Clark
GRACE P. BENDER
My Appointment Expires Aug. 26, 1990

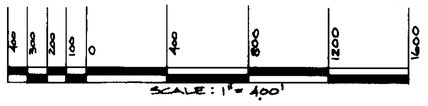

51801

STATE ENGINEERS OFFICE
'88 JAN 27 P2:33

FILED
JAN 27 1988

MAP
TO ACCOMPANY AN APPLICATION
TO APPROPRIATE WATER

BY: CHUCK McWILLIAM
FOR: QUASI- MUNICIPAL PURPOSES
FROM: UNDERGROUND SOURCE

FULSTONE ENTERPRISES
940 S. HIGHLAND DR.
LAS VEGAS, NEVADA 89106