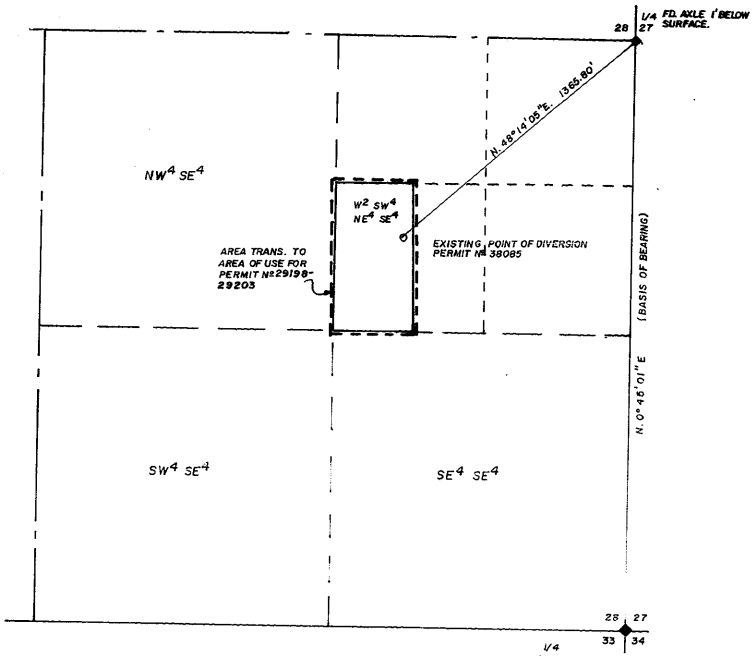

SE4 SEC. 28, T.19 S., R.53 E.
M. D. B. & M.

BASIS OF BEARINGS

EAST LINE SE4 SEC. 28, N.0°45'01"E. AS SHOWN ON BLAGG ROAD ESTATES DOC. Nº 28183 NYE CO. RECORDS

EAST LINE NE4 SEC. 4 & WEST LINE SW4 SEC. 3, N. 0° 07' 37" W. AS SHOWN ON PARCEL MAP DOC. Nº 136959 NYE CO. RECORDS.

LEGEND

- ◆ MON. FOUND AS NOTED.
- SECTION LINE.
- 1/4 SECTION LINE.
- 1/16 SECTION LINE.
- OTHER SUB. LINES.
- AREA OF USE.



STATE OF NEVADA
COUNTY OF CLARK S.S.

I, BRENT R. WOOLSEY, BEING FIRST DULY SWORN, DEPOSE AND SAY THAT THIS MAP, CONSISTING OF 1 SHEET, HAS BEEN CORRECTLY DRAWN TO THE DESIGNATED SCALE FROM FIELD NOTES OF A SURVEY MADE BY ME, DECEMBER 20, 1987; THAT IT TRULY AND CORRECTLY REPRESENTS THE PROPOSED LOCATION AND EXTENT OF THE WORKS USED TO DIVERT WATER FROM AN UNDERGROUND SOURCE, IN NYE COUNTY, BY JACQUELIN L. RUUD TRUSTE FOR 1983 LIVINGTRUST, FLOYD B. & SHIRLEY B. NETH FOR IRRIGATION AND DOMESTIC USE; THAT THE EXISTING POINTS OF DIVERSION AND BOUNDRIES OF THE LAND TO BE SERVED BY THESE APPLICATIONS ARE DESIGNATED HEREON.

Brent R. Woolsey
STATE WATER RIGHTS SURVEYOR Nº 492

SUBSCRIBED AND SWORN TO BEFORE ME THIS 6th DAY OF JANUARY 1988 NOTARY PUBLIC IN AND FOR CLARK COUNTY NEVADA.

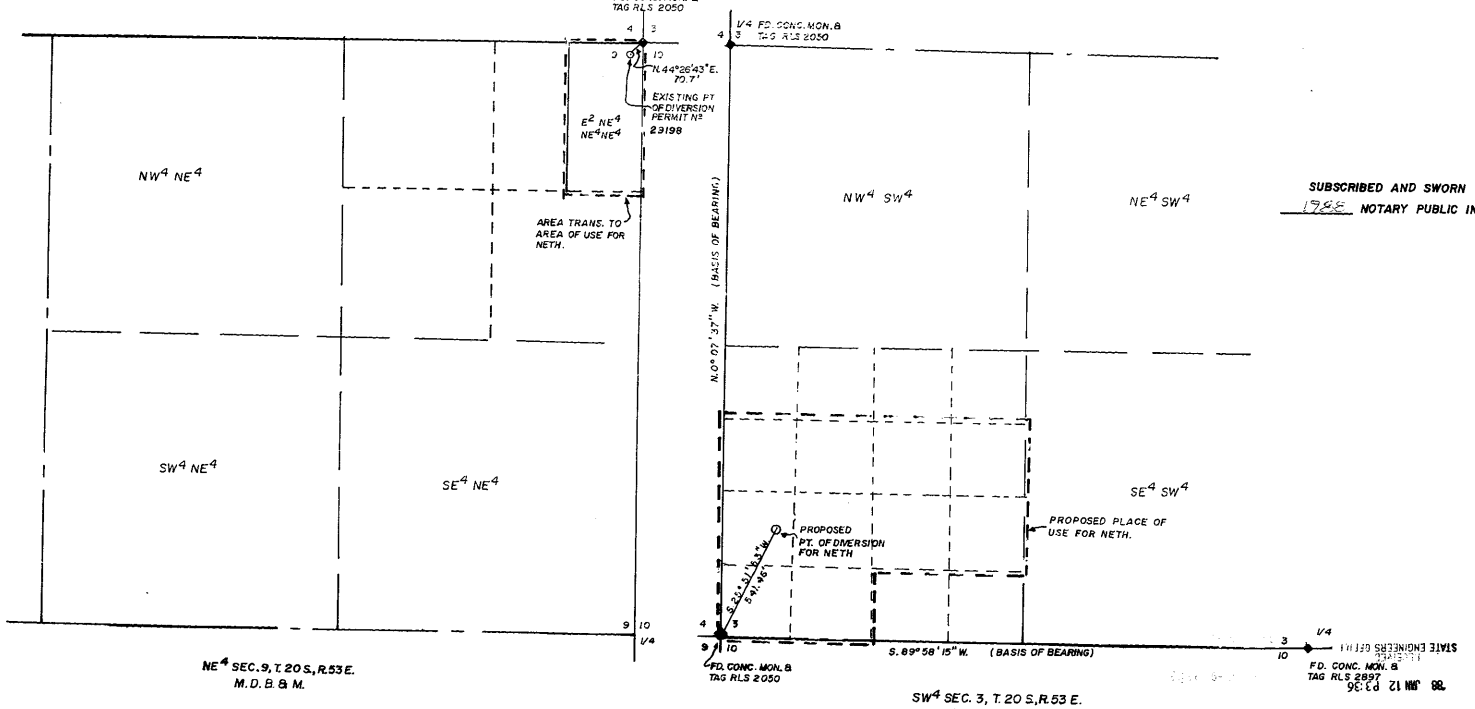

SCALE: 1" = 300'

100 0 200 400 600 800 1000 1200

51951, 51956

MAP TO ACCOMPANY APPLICATIONS CHANGE THE POINTS OF DIVERSION, PLACE & MANNER OF USE UNDER PERMIT Nº'S 38085, 25360 AND 29199 BY: JACQUELIN L. RUUD TRUSTE FOR 1983 LIVING TRUST, FLOYD B. & SHIRLEY B. NETH, FROM UNDERGROUND SOURCES IN PAHRUMP VALLEY BASIN.

NYE COUNTY, NEVADA

FILED
MAR 09 1988
STATE ENGINEER

STATE ENGINEERS OFFICE
'88 JAN 12 P3:36

51756