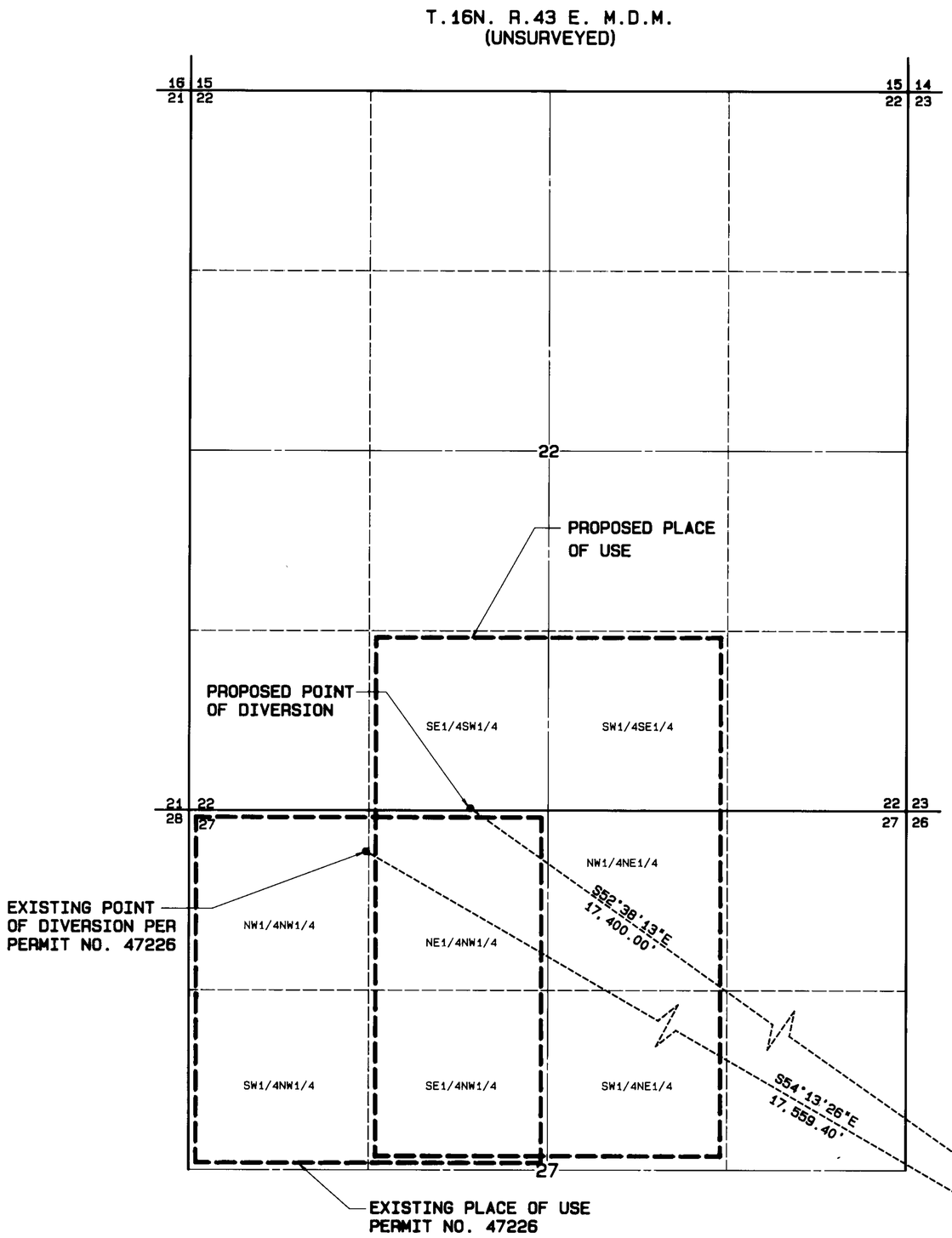

STATE OF NEVADA
COUNTY OF WASHOE } **SS.**

I, BRUCE W. BORGEN, BEING FIRST DULY SWORN DEPOSE AND SAY THAT THIS MAP, CONSISTING OF 1 SHEET, HAS BEEN CORRECTLY DRAWN TO THE DESIGNATED SCALE FROM FIELD NOTES OF A SURVEY MADE UNDER MY SUPERVISION AND DIRECTION, ON THE 6TH DAY OF NOVEMBER, 1987 THAT IT TRULY AND CORRECTLY REPRESENTS THE PROPOSED LOCATION AND EXTENT OF THE WORKS USED TO DIVERT WATER FROM AN UNDERGROUND SOURCE (TUNNEL) IN LANDER COUNTY BY KINGSTON CONSOLIDATED MINES INC. FOR MINING, MILLING AND DOMESTIC PURPOSES, THAT THE EXISTING AND PROPOSED POINTS OF DIVERSION, THE EXISTING AND PROPOSED PLACE OF USE AND THE LOCATION AND NAMES OF ALL THE WORKS WHICH WILL CROSS OR CONNECT WITH THE PROPOSED WORKS, AND THE BOUNDARY OF ALL LANDS, SHOWING BY 40 ACRE SUBDIVISIONS THE AREAS PROPOSED FOR MINING, MILLING AND DOMESTIC USE ARE SHOWN HEREON.

Bruce W. Borgen 730
BRUCE W. BORGEN STATE WATER RIGHT SURVEYOR

REGISTERED LAND SURVEYOR - STATE OF NEVADA
BRUCE W. BORGEN
12/16/87
No. 6769

SUBSCRIBED AND SWORN TO BEFORE ME THIS 16th DAY OF December, 1987, NOTARY PUBLIC IN AND FOR WASHOE COUNTY, NEVADA.

Mary J. Lee
NOTARY PUBLIC

MARY J. LEE
Notary Public - State of Nevada
Appointment Recorded in Washoe County
MY APPOINTMENT EXPIRES SEPT. 9, 1991

BASIS OF BEARINGS

THE BASIS OF BEARINGS FOR THIS MAP WAS TAKEN FROM B.L.M. TOWNSHIP PLAT OF T.16N., R.43E., M.D.M.

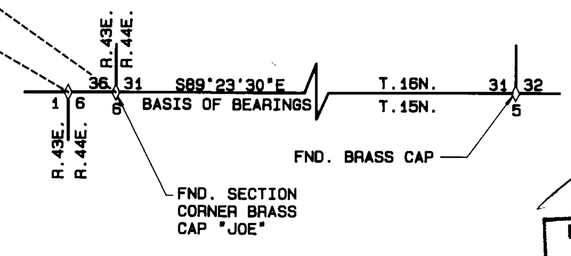

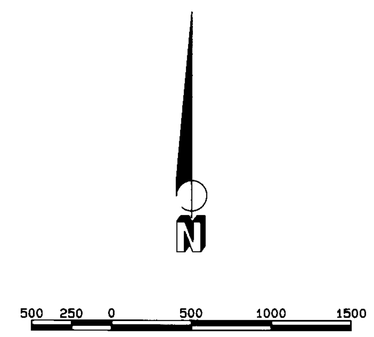

SCALE: 1"=500'

51709

no money

FILED
DEC 28 1987
STATE ENGINEER'S OFFICE

MAP TO ACCOMPANY
APPLICATION TO CHANGE PLACE OF USE,
AND POINT OF DIVERSION, OF
PERMIT NO. 47226
FOR
MINING, MILLING, AND DOMESTIC USE
BY
KINGSTON CONSOLIDATED MINES INC.
FROM AN UNDERGROUND SOURCE (TUNNEL)

DATE: 12/14/87	Kennedy/Jenks/Chilton	JOB NO.: 8429
DRWN. BY: SPH	160 Hubbard Way	DWG. NO.: 87060
CHK'D BY: BWB	(702) 827-7900 Reno, Nevada 89502	SHEET 1 OF 1

51709