BASIS OF BEARINGS - EXISTING P.O.D.

DERIVED FROM EXISTING APPLICATIONS & MAPS ON FILE WITH THE STATE ENGINEER AS INDICATED IN THE TABLE ON THIS PLAT.

BASIS OF BEARINGS - PROPOSED P.O.D.

THE SOUTH LINE OF THE SOUTHWEST QUARTER OF SECTION 35, T. 21 N., R. 20 E., AS SHOWN ON RECORD OF SURVEY MAP NO. 1242-A, RECORDED IN THE OFFICIAL RECORDS OF WASHOE COUNTY, NEVADA.

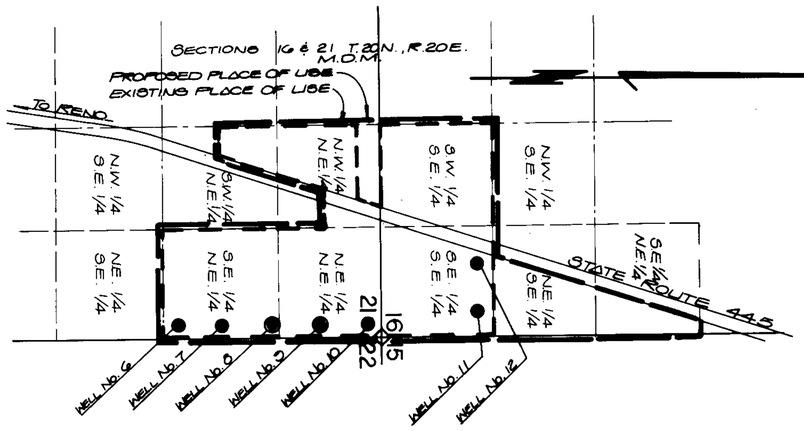

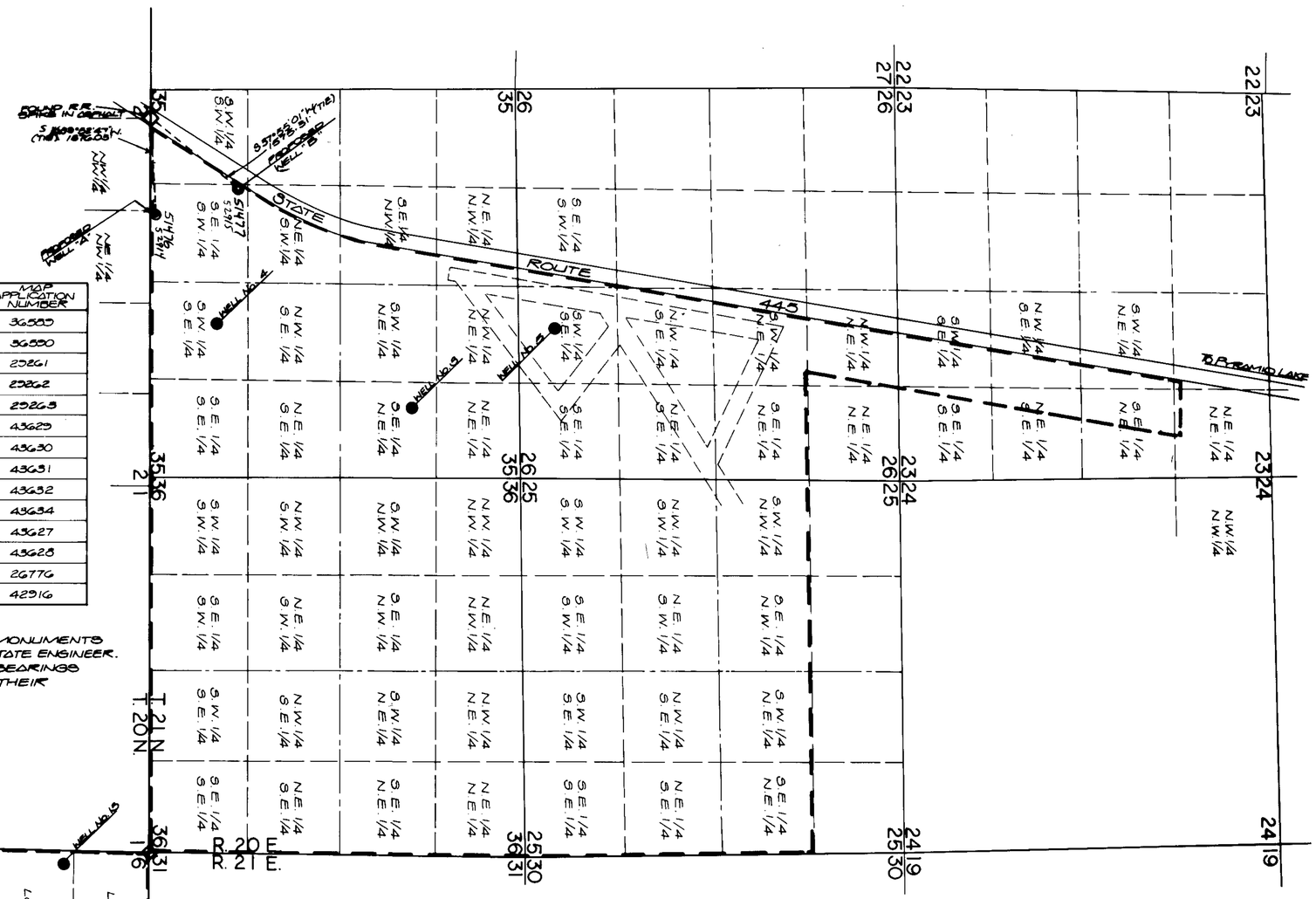

WELL NO.	LOCATION	WELL TIE TO	BEARING & DISTANCE	BASIS OF BEARINGS	MAP APPLICATION NUMBER
1	S.E.1/4, S.E.1/4 SEC 7, T.20N., R.21E.	S 1/4 COR. SEC. 7 T.20N., R.21E.	S.55°15'30"W. 1711.0'	GOV. PLAT NO. 0242, JUNE 1905	36583
2	LOT 4, SEC. 7, T.20N., R.21E.	S.W. COR. SEC. 7 T.20N., R.21E.	S.15°00'00"W. 270.0'	GOV. PLAT NO. 0242, JUNE 1905	36580
3	S.E.1/4, N.E.1/4 SEC. 35, T.21N., R.20E.	N.E. COR. SEC. 24 T.21N., R.20E.	N.86°15'00"E 16458.35'	G.L.O. PLAT	25261
4	S.W.1/4, S.E.1/4 SEC. 35, T.21N., R.20E.	" "	N.86°00'00"E. 16458.35'	G.L.O. PLAT	25262
5	S.W.1/4, S.E.1/4 SEC. 26, T.21N., R.20E.	" "	N. 35°38'30"E 12500.81'	G.L.O. PLAT	25263
6	S.E.1/4, N.E.1/4 SEC. 21, T.20N., R.20E.	N.E. COR. SEC. 21 T.20N., R.20E.	N.05°11'00"E. 2545.00'	E LINE OF THE S.E.1/4 S.E.1/4, SEC. 16 T.20N., R.20E., IE N01°33'00"W.	43629
7	S.E.1/4, N.E.1/4 SEC. 21, T.20N., R.20E.	" "	N.04°10'00"E. 1347.00'	" " "	43630
8	S.E.1/4, N.E.1/4 SEC. 21, T.20N., R.20E.	" "	N.06°01'00"E 1349.00'	" " "	43631
9	N.E.1/4, N.E.1/4 SEC. 21, T.20N., R.20E.	" "	N.01°48'00"E. 755.00'	" " "	43632
10	N.E.1/4, N.E.1/4 SEC. 21, T.20N., R.20E.	" "	N.45°00'00"E. 200.00'	" " "	43634
11	S.E.1/4, S.E.1/4 SEC. 16, T.20N., R.20E.	S.E. COR. SEC. 16 T.20N., R.20E.	S.13°33'48"E. 1326.32'	" " "	43627
12	S.E.1/4, S.E.1/4 SEC. 16, T.20N., R.20E.	" "	S.39°34'18"E. 1640.86'	" " "	43628
13	LOT 4, SEC. 6 T.20N., R.21E.	N.W. COR. SEC. 6 T.20N., R.21E.	N.01°05'00"W. 365.00'	E LINE OF THE N.E.1/4 SEC. 1 T.20N., R.20E., IE N00°10'30"W.	26776
14	LOT 5, SEC. 6 T.20N., R.21E.	S.W. COR. SEC. 6 T.20N., R.21E.	S.14°32'00"W. 1655.10'	" " "	42916

NOTE: ALL EXISTING POINTS OF DIVERSION, BASIS OF BEARINGS, WELL TIES AND MONUMENTS SHOWN ARE FROM EXISTING APPLICATIONS AND MAPS ON FILE WITH THE STATE ENGINEER. THE EXISTING APPLICATION MAP NUMBER AND EXISTING BASIS OF BEARINGS ARE SHOWN IN THE TABLE ABOVE. THE MONUMENTS ARE SHOWN AT THEIR RESPECTIVE LOCATION ON THE MAPS.

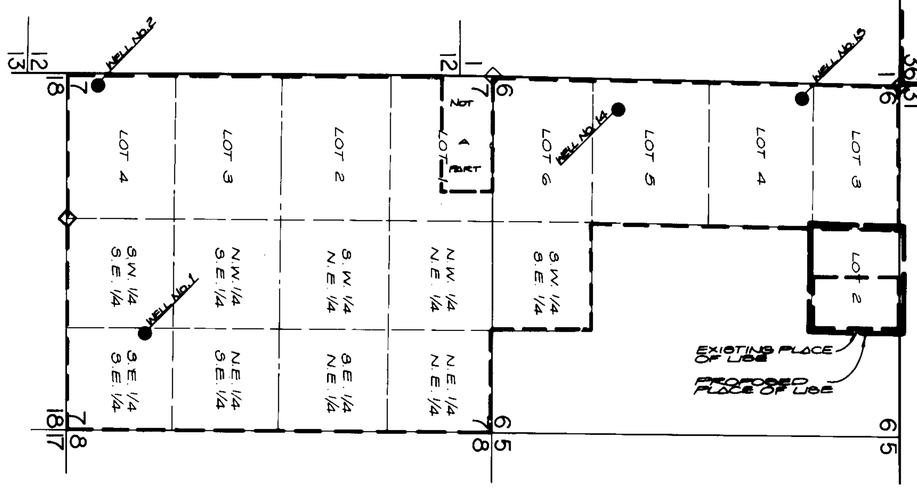

I, BARRY W. HICKERSON, BEING FIRST DULY SWORN, DEPOSE AND SAY THAT THIS MAP, CONSISTING OF 1 SHEET, HAS BEEN CORRECTLY DRAWN TO THE DESIGNATED SCALE FROM FIELD NOTES OF A SURVEY MADE BY ME, OR UNDER MY SUPERVISION AND DIRECTION, BETWEEN THE 1ST AND 10TH OF OCTOBER 1987, THAT IT TRULY AND CORRECTLY REPRESENTS THE PROPOSED EXTENT AND LOCATION OF THE PLACE OF USE AND EXISTING POINTS OF DIVERSION OF WATER HERETOFORE APPROPRIATED UNDER APPLICATION NO'S 48055 AND 48054 FROM AN UNDERGROUND SOURCE IN WASHOE COUNTY BY GOLDEN WEST/SUNSET ASSOCIATION FOR QUASI MUNICIPAL & DOMESTIC PURPOSES. THAT THE PROPOSED PLACE OF USE, THE EXISTING PLACE OF USE, THE LOCATION AND NAMES OF ALL OTHER WORKS, AND THE BOUNDARY OF ALL LANDS SHOWING BY 40 ACRE SUBDIVISIONS THE AREAS PROPOSED TO BE SERVED ARE FULLY AND CORRECTLY DESIGNATED HEREON.

Barry W. Hickerson — Nov. 3, 1987
BARRY W. HICKERSON — DATE
STATE WATER-RIGHT SURVEYOR NO. 533

SUBSCRIBED AND SWORN TO BEFORE ME ON THIS 3RD DAY OF NOVEMBER 1987

NOTARY PUBLIC IN AND FOR WASHOE COUNTY, NEVADA.

Rae Ann Loving
NOTARY PUBLIC

RAE ANN LOVING
Notary Public - State of Nevada
Appointment Recorded in Washoe County
MY APPOINTMENT EXPIRES APR. 21, 1990

0 500 1000 2000 3000
SCALE: 1" = 1000'

FILED
DEC 16 1987
STATE ENGINEER'S OFFICE

PREPARED BY:
TRI STATE SURVEYING
501 SIERRA ROSE DR.
RENO, NEVADA 89431
(702) 358-9431

51476 - 51477

MAP TO ACCOMPANY APPLICATIONS TO CHANGE THE POINT OF DIVERSION AND PLACE OF USE BY GOLDEN WEST/SUNSET ASSOCIATES FROM AN UNDERGROUND SOURCE.

LEGEND

- EXISTING POINTS OF DIVERSION - TO BE CHANGED.
- EXISTING POINTS OF DIVERSION - TO REMAIN.
- PROPOSED POINTS OF DIVERSION.
- P.O.D. POINTS OF DIVERSION
- EXISTING PLACE OF USE
- PROPOSED PLACE OF USE

51476 CERTIFICATE No. 13995 ISSUED 1-26-95
51477 CERTIFICATE No. 13996 ISSUED 1-26-95

64291 52915 52914 51477 51476