ACREAGE

SECTION	TOWNSHIP	RANGE	SUBDIVISION	EXISTING ACREAGE OF USE	PROPOSED ACREAGE OF USE	DUTY AC.-FT.
25	19 N	28 E	SE¼-SE¼	0.15 AC.		3.5
36	19 N	28 E	NW¼-NE¼	1.02 AC.		3.5
19	19 N	29 E	SE¼-NE¼		1.17 AC.	3.5
			TOTAL	1.17 AC.	1.17 AC.	4.10 A.F.

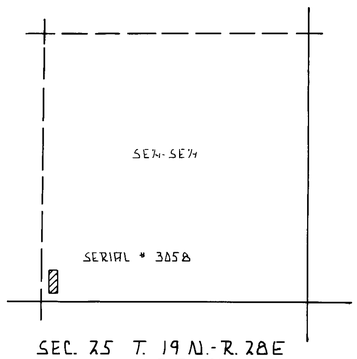

SEC. 25 T. 19 N.-R. 28 E
M.D.B.+M.

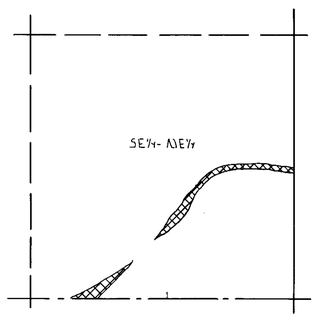

SEC. 19 T. 19 N.-R. 29 E. M.D.B.+M.
SERIAL # 660

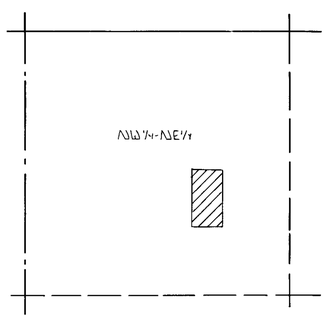

SEC. 36 T. 19 N.-R. 28 E. M.D.B.+M.
SERIAL # 538-12-B-1

STATE OF NEVADA }
COUNTY OF CHURCHILL } SS

I, PAUL LUMOS BEING FIRST DULY SWORN DEPOSE AND SAY THAT THIS MAP CONSISTING OF ONE SHEET HAS BEEN CORRECTLY DRAWN TO THE DESIGNATED SCALE FROM TRUCKEE-CARSON IRRIGATION DISTRICT RECORDS THAT IT TRULY AND CORRECTLY REPRESENTS THE EXISTING PLACE OF USE AND THE PROPOSED PLACE OF USE OF WATER FROM THE TRUCKEE RIVER AND THE CARSON RIVER IN CHURCHILL COUNTY BY

HAROLD & BONNIE CHISHOLM
APPLICANT

FOR IRRIGATION PURPOSES, THE POINT OF DIVERSION, LAHONTON DAM IS UNCHANGED AND THE BOUNDARY OF ALL LANDS SHOWN BY 40 ACRE SUBDIVISIONS FOR THE AREAS PROPOSED TO BE IRRIGATED ARE TRUE AND CORRECTLY DESIGNATED THEREON.

REGISTERED PROFESSIONAL ENGINEER STATE OF NEVADA
PAUL LUMOS
CIVIL
No. 2639

STATE WATER RIGHT SURVEYOR #421

SUBSCRIBED AND SWORN TO BEFORE ME THIS 2 DAY OF September 1982 NOTARY PUBLIC IN AND FOR CHURCHILL COUNTY, NEVADA.

NOTARY PUBLIC

I, THE UNDERSIGNED OWNER OF THE PROPOSED PLACE OF USE, DO HEREBY CERTIFY THAT I HAVE REVIEWED AND EXAMINED THIS WATER RIGHT TRANSFER MAP AND DO HEREBY CERTIFY IT TO BE CORRECT.

PROPERTY OWNER

DATE

51382-C CERTIFICATE NO. 18130 ISSUED 8-26-11

LEGEND

EXISTING PLACE OF USE

PROPOSED PLACE OF USE

SCALE: 1" = 400'

0' 400' 800' 1200' 1600'

N

PAID
SEP
STATE ENGINEER

LUMOS & ASSOCIATES, INC.
Civil Engineers · Surveyors · Materials Testing
625 Fairview Dr., Ste 102, Carson City, Nv., 89701
(702) 883-7077
590 W. Williams Ave., Fallon, Nv., 89406
(702) 423-2188

MAP
TO ACCOMPANY APPLICATION TO
CHANGE THE PLACE OF USE
FOR IRRIGATION WATER

BY HAROLD & BONNIE CHISHOLM

FROM TRUCKEE RIVER & CARSON RIVER

51382