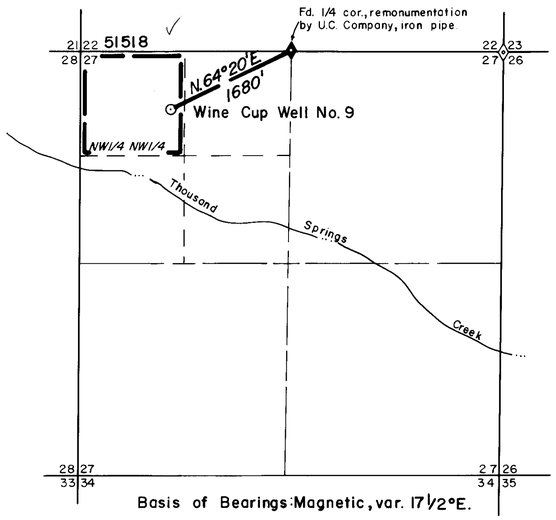

N

T.41N., R.64E., M.D.M.

N

T.39N., R.66E., M.D.M.

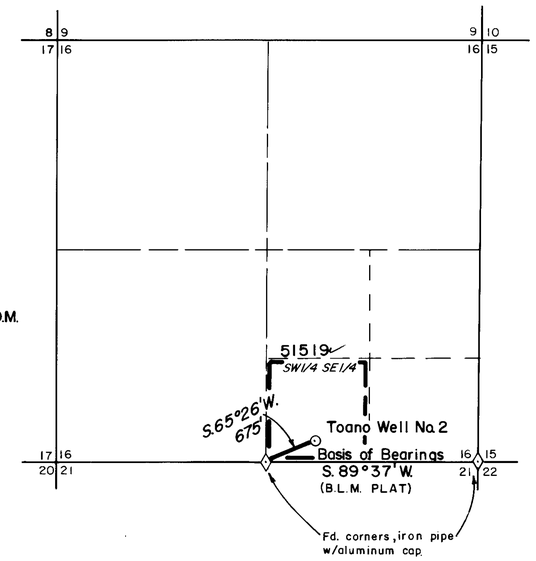

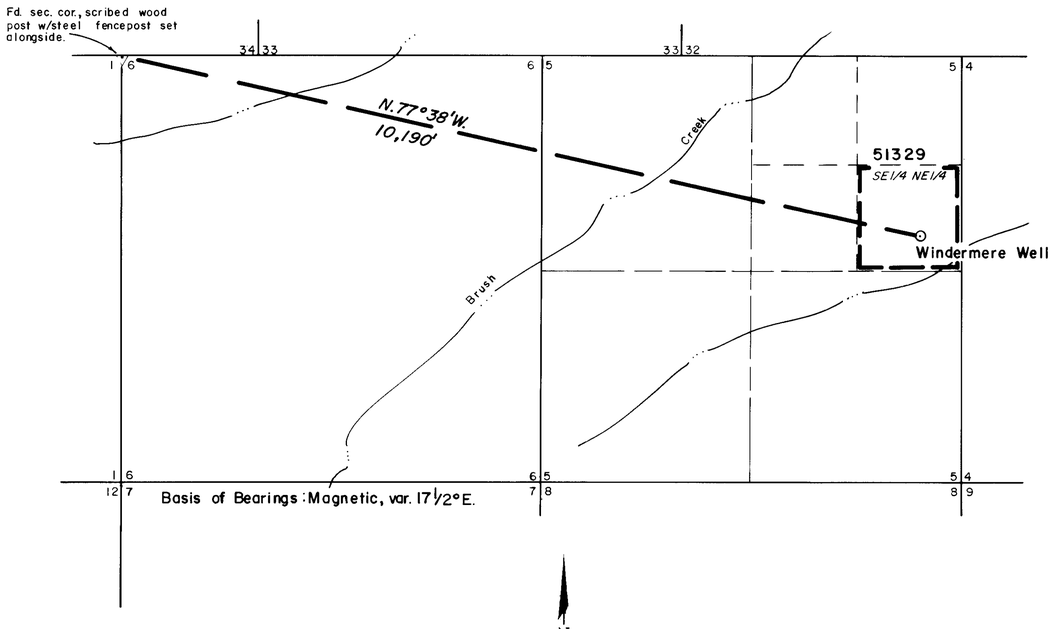

N

T.40N., R.64E., M.D.M.

LEGEND

— — Place of Use

STATE OF NEVADA }
COUNTY OF ELKO } ss.

I, William A. Nisbet, being first duly sworn, depose and say that this map, consisting of eight sheets, has been drawn to the designated scale from surveys, made under my supervision and direction, completed on the 23rd day of September, 1987; that it truly and correctly represents the proposed locations and extent of the works used to divert water from UNDERGROUND & SPRING SOURCES, in ELKO COUNTY, by LANDS OF SIERRA, INC., for STOCKWATER & DOMESTIC PURPOSES; that the proposed points of diversion, the approximate locations and size of the diverting channels or other conduit, the places of use, and the location and names of all other works or streams which are crossed by, or connected with the said works, are fully and correctly designated thereon.

William A. Nisbet
STATE WATER RIGHT SURVEYOR NO. 448

12/14/87

Leora Bernadot
Subscribed and sworn to before me this 14th day of Dec, 1987.
NOTARY PUBLIC in and for ELKO COUNTY, NEVADA.

LEORA BERNADOT
Notary Public - State of Nevada
Elko County, Nevada
Commission Expires May 2, 1988

51518 CERTIFICATE No. 13003 ISSUED 9-12-91

51529 CERTIFICATE NO. 12735 ISSUED 3-15-91

51483 CERTIFICATE NO. 12580 ISSUED 11-19-90

51527 CERTIFICATE NO. 12581 ISSUED 11-19-90

0 1000 2000 3000 4000 5000
SCALE: 1" = 1000'

51329 & 51481-529

FILED
JAN 12 1988
STATE ENGINEER'S OFFICE

NO.	BY	DATE	DESCRIPTION	CHK'D	APP'D

REVISIONS

DRAWN BY DJF	APPROVED BY
JOB NO. 868584.13	DATE SEPT. 1987

MAP

TO ACCOMPANY APPLICATION TO APPROPRIATE WATER & CHANGE PLACE OF USE OF WATER HERETOFORE PERMITTED FOR STOCKWATER & DOMESTIC PURPOSES (S)

BY

LANDS OF SIERRA, INC.

FROM

UNDERGROUND & SPRING SOURCES

Kennedy/Jenks/Chilton
Consulting Engineers & Land Surveyors
421 Court Street Elko, NV

W87031 1/8

STATE ENGINEERS OFFICE
'88 JAN 12 AM 10:57

51329
51518
51519

51521 - 51529, 51481-51519,

51329.

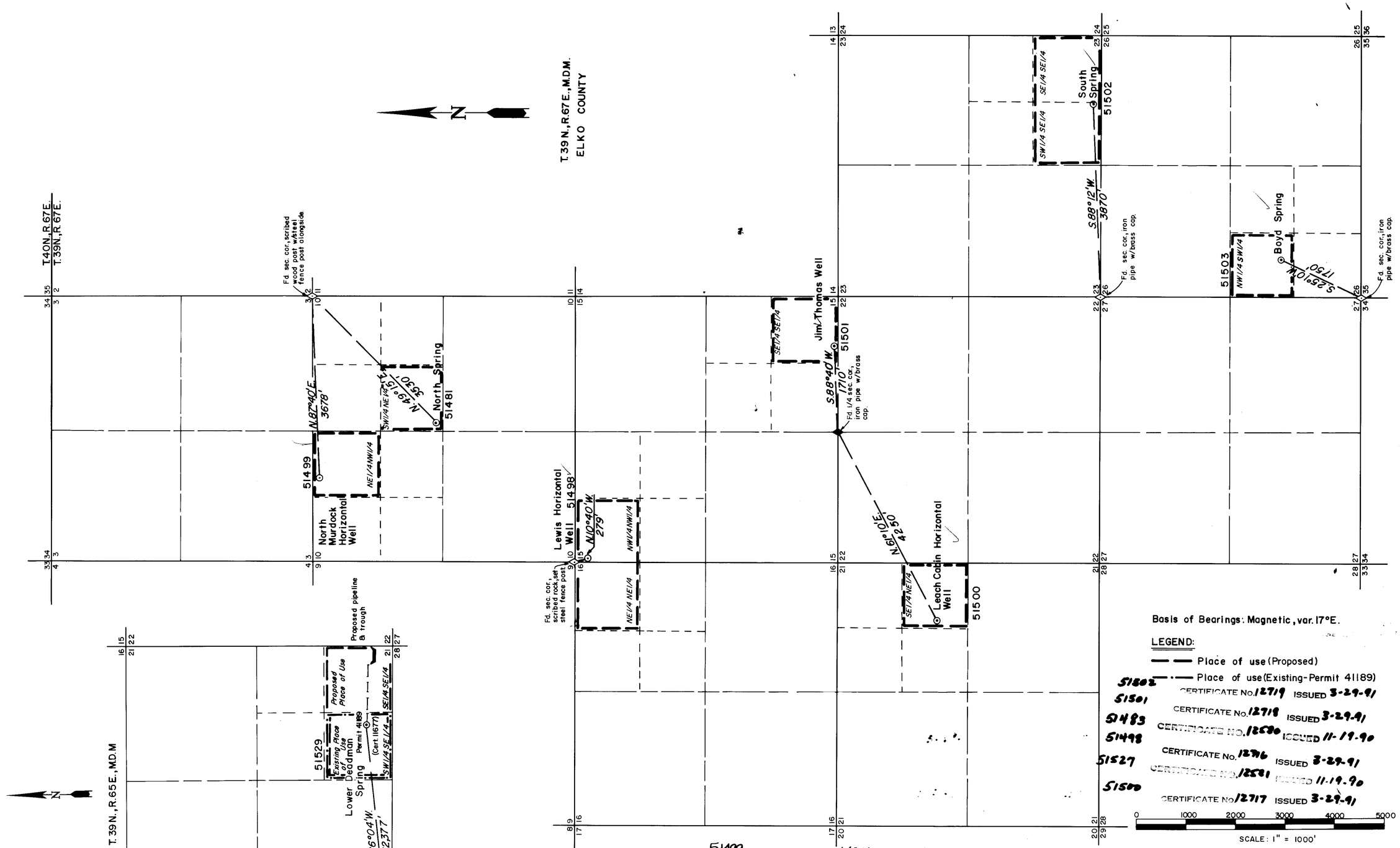

STATE ENGINEER'S OFFICE
'88 JAN 12 A10:57

51529 51501 51499 51521 - 51529, 51481- 51519
51481 51502 51498
51503 51500
51329

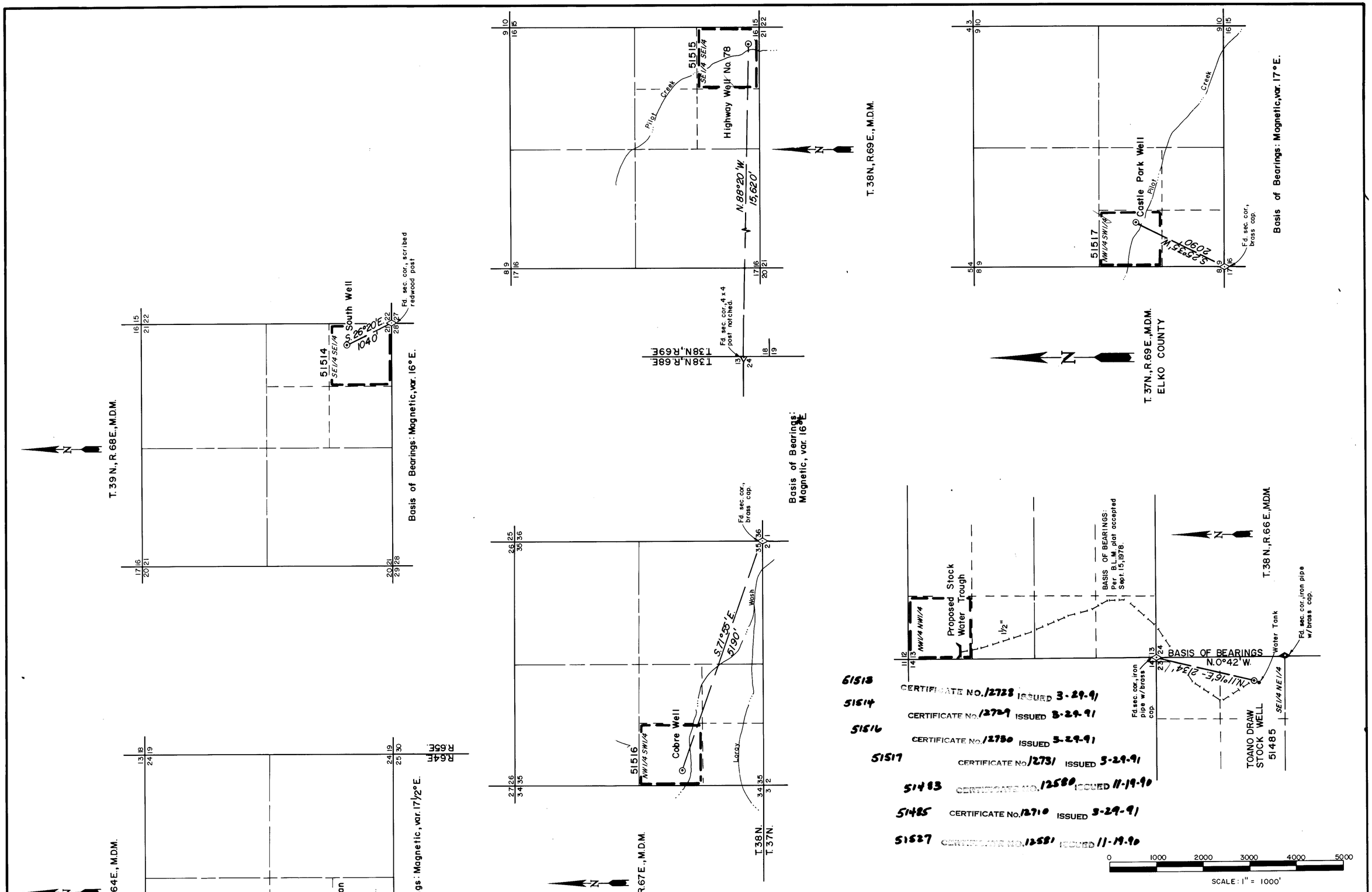

MAP
TO ACCOMPANY APPLICATION TO APPROPRIATE WATER FOR
STOCKWATER & DOMESTIC PURPOSES
BY
LANDS OF SIERRA, INC.
FROM
UNDERGROUND & SPRING SOURCES

51515 51485 51521 – 51529, 51481 + 51519,
51516 51513
51517 51514

51329

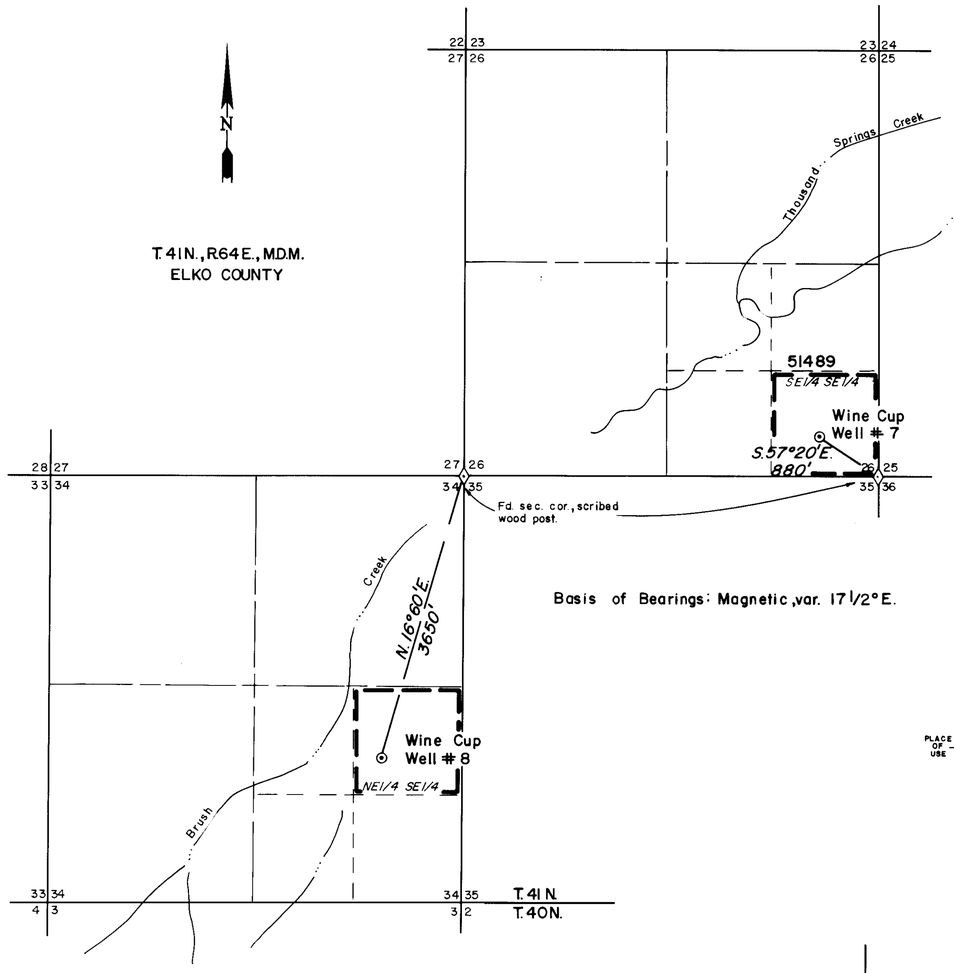

Basis of Bearings: Magnetic, var. 17 1/2°E.

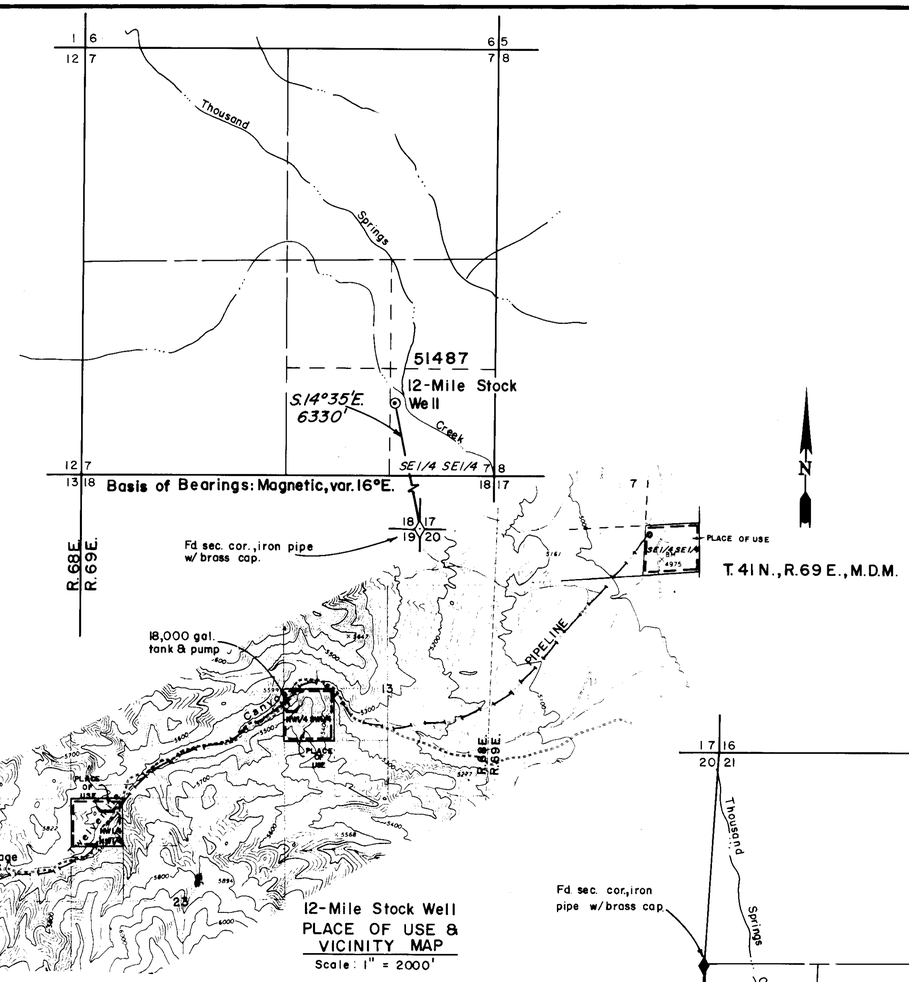

Basis of Bearings: Magnetic, var. 16°E.

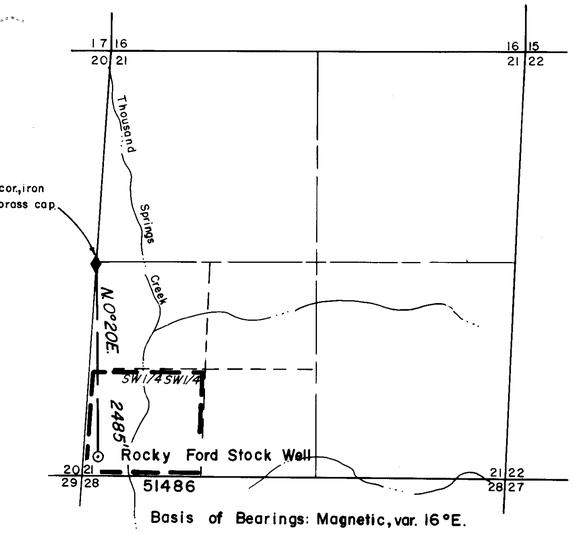

Basis of Bearings: Magnetic, var. 16°E.

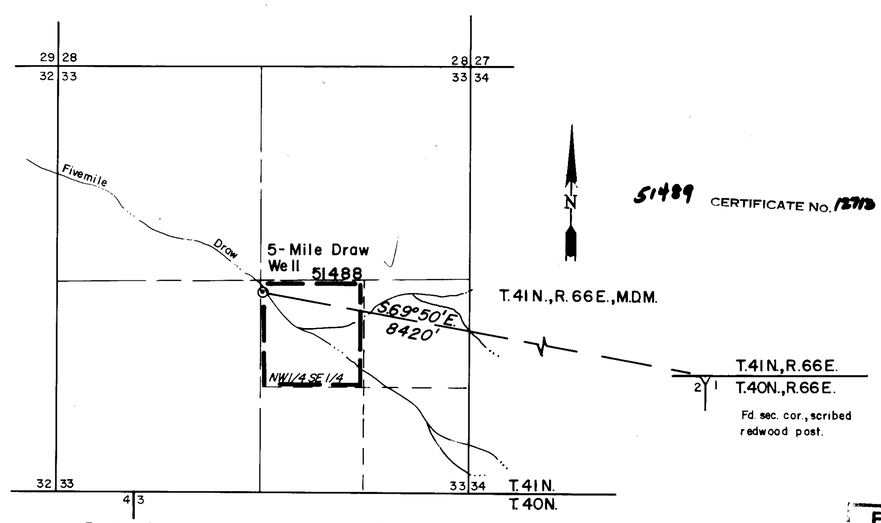

Basis of Bearings: Magnetic, var. 16°E.

LEGEND

— — Place of use

51489 CERTIFICATE No. 12713 ISSUED 3-29-91

51488 CERTIFICATE No. 12712 ISSUED 3-29-91

51483 CERTIFICATE No. 12580 ISSUED 11-19-90

51487 CERTIFICATE No. 12711 ISSUED 3-29-91

51527 CERTIFICATE No. 12581 ISSUED 11-19-90

0 1000 2000 3000 4000 5000

SCALE: 1" = 1000'

FILED
JAN 12 1988
STATE ENGINEER'S OFFICE

NO.	BY	DATE	DESCRIPTION	CHK'D	APP'D
			REVISIONS		

DRAWN BY DJF | APPROVED BY
JOB NO. 868584.13 | DATE SEPT. 1987

MAP

TO ACCOMPANY APPLICATION TO APPROPRIATE WATER FOR

STOCKWATER & DOMESTIC PURPOSES

BY

LANDS OF SIERRA, INC.

FROM

UNDERGROUND & SPRING SOURCES

Kennedy/Jenks/Chilton
Consulting Engineers & Land Surveyors
421 Court Street Elko, NV

W87031

4/8

'88 JAN 12 AM 10:58
FILED
STATE ENGINEER'S OFFICE

82722 75968 75965 74376 T 55861 55859 51489 51486 51487 51488 51521 — 51529, 51481-51519, 51329

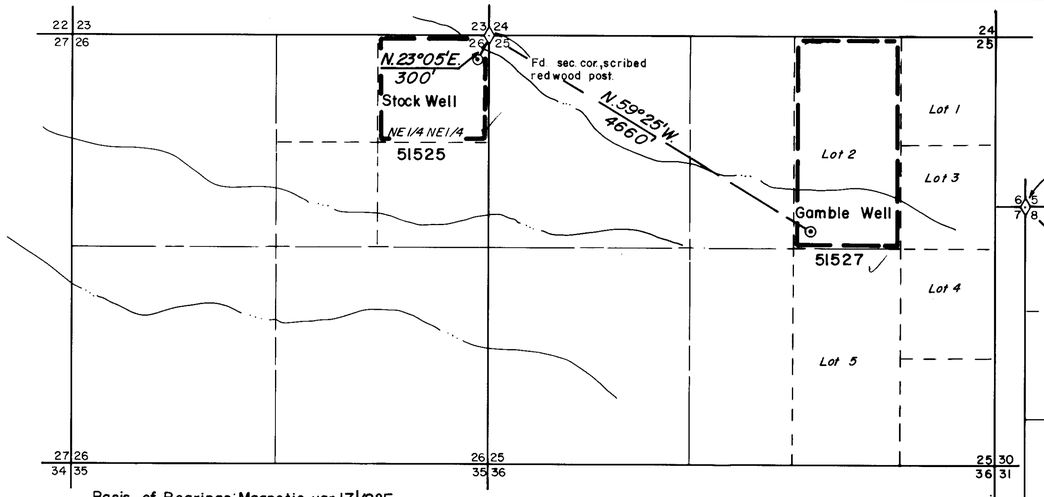

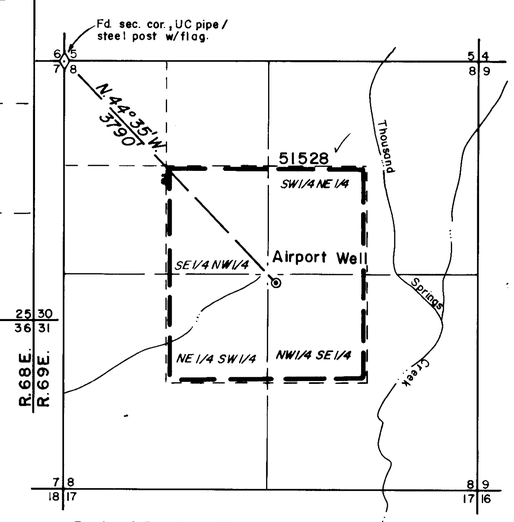

N

T. 40 N., R. 68 E., M.D.M.

N

T. 40 N., R. 69 E., M.D.M.
ELKO COUNTY

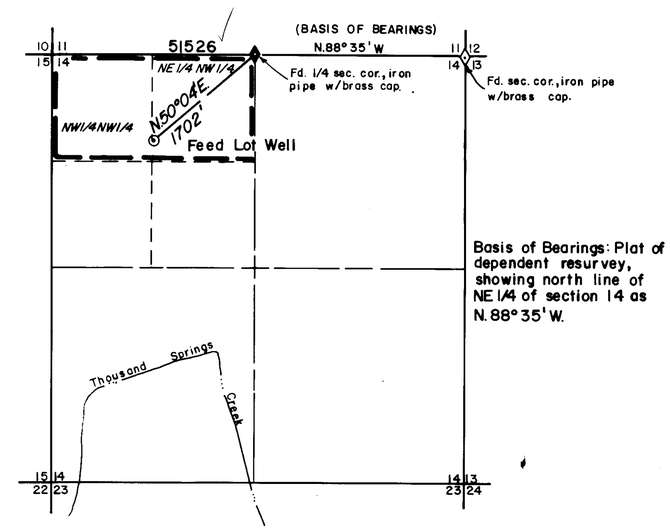

Basis of Bearings: Plat of dependent resurvey, showing north line of NE 1/4 of section 14 as N.88°35'W.

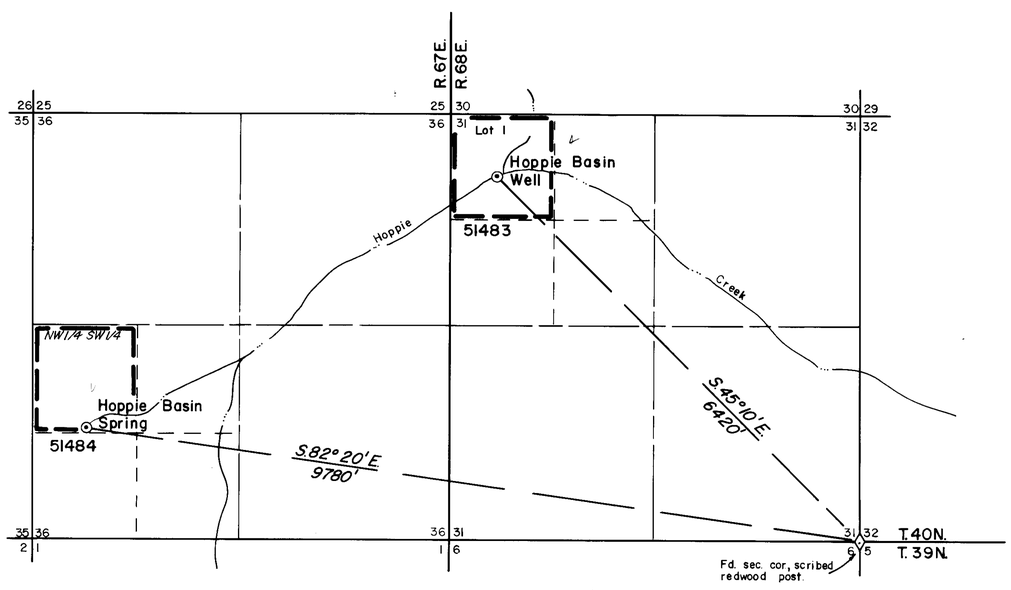

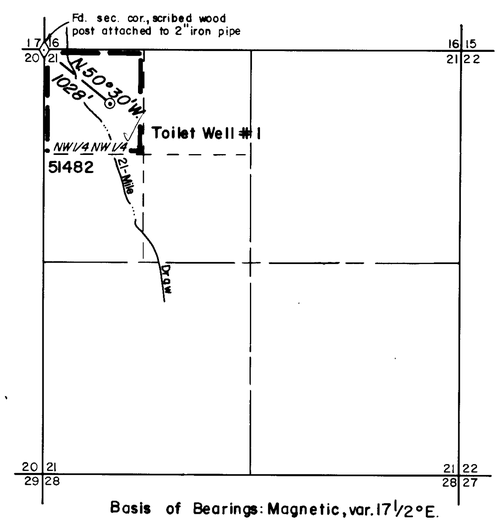

Basis of Bearings: Magnetic, var. 17 1/2°E.

T. 40 N., R. 67 E., M.D.M.

51484 CERTIFICATE No. 12995 ISSUED 8-28-91

LEGEND

— — Place of use

51526 CERTIFICATE No. 12784 ISSUED 3-29-91

51483 CERTIFICATE No. 12580 ISSUED 11-19-90

51527 CERTIFICATE No. 12581 ISSUED 11-19-90

0 1000 2000 3000 4000 5000

SCALE: 1" = 1000'

FILED
JAN 12 1988
STATE ENGINEER'S OFFICE

NO.	BY	DATE	DESCRIPTION	CHK'D	APP'D

REVISIONS

'88 JAN 12 A10:58

STATE ENGINEER'S OFFICE

MAP

TO ACCOMPANY APPLICATION TO APPROPRIATE WATER FOR STOCKWATER & DOMESTIC PURPOSES BY

LANDS OF SIERRA, INC.

FROM UNDERGROUND & SPRING SOURCES

DRAWN BY DJF	APPROVED BY	Kennedy/Jenks/Chilton Consulting Engineers & Land Surveyors 421 Court Street Elko, NV.
JOB NO. 868584.13	DATE SEPT. 1987	

W87031 5/8

51528 51525 51482 51526 51483 51527 51484 51521 - 51529, 51481 - 51519, 51329

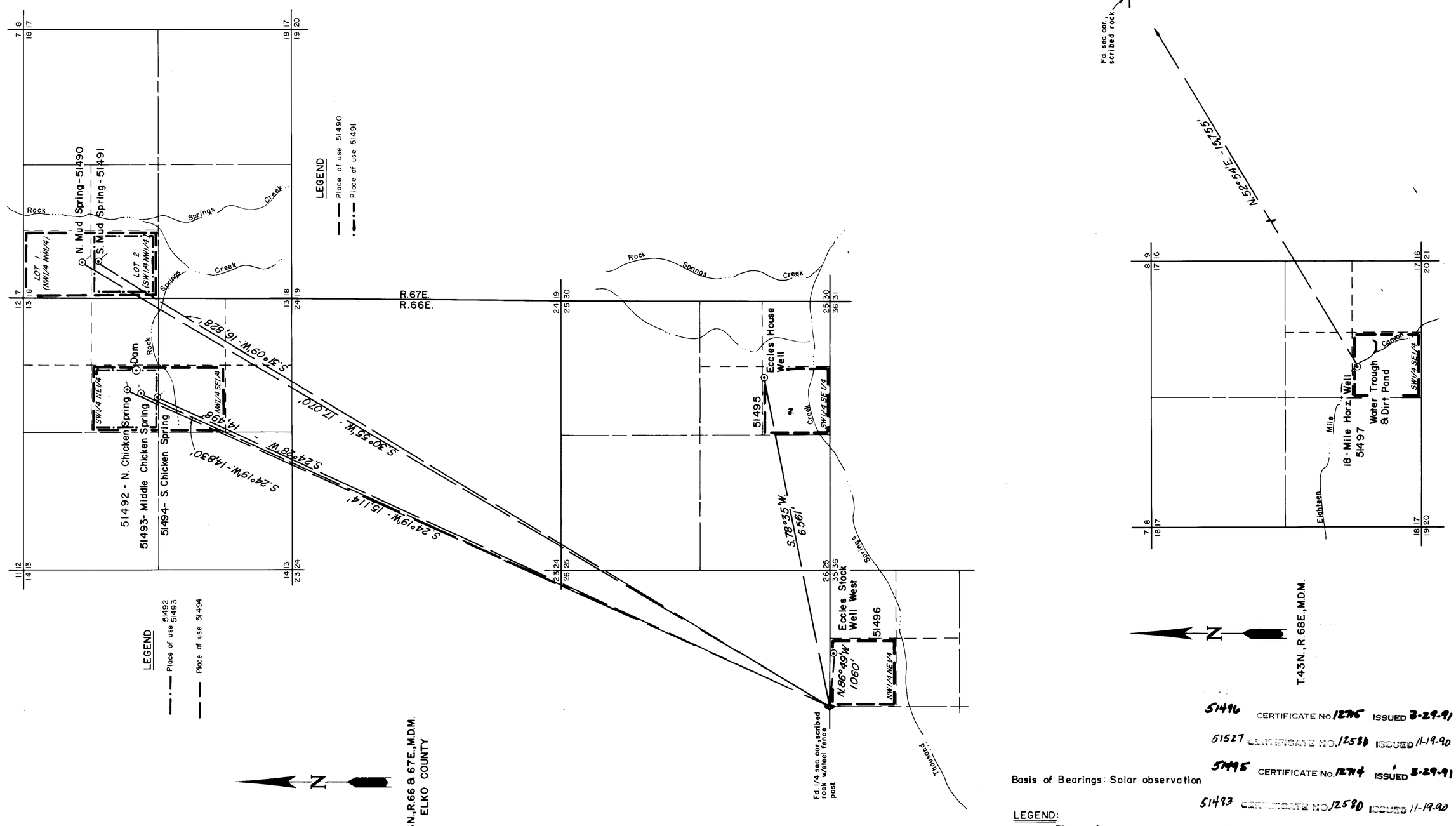

51496 CERTIFICATE No. 12776 ISSUED 3-29-91

51527 CERTIFICATE No. 12580 ISSUED 11-19-90

51495 CERTIFICATE No. 12774 ISSUED 3-29-91

51493 CERTIFICATE No. 12580 ISSUED 11-19-90

51492 CERTIFICATE No. 12998 ISSUED 9-12-91

Basis of Bearings: Solar observation

LEGEND:
Place of use

0 1000 2000 3000 4000 5000
SCALE: 1" = 1000'

51497 CERTIFICATE No. 14809 ISSUED 01-12-98

51490 CERTIFICATE No. 12996 ISSUED 8-28-91

51491 CERTIFICATE No. 12997 ISSUED 8-28-91

51493 CERTIFICATE No. 12999 ISSUED 9-12-91

51494 CERTIFICATE No. 13000 ISSUED 9-12-91

FILED
JAN 12 1988
STATE ENGINEER'S OFFICE

'88 JAN 12 AM 8:58
STATE ENGINEER'S OFFICE

NO.	BY	DATE	DESCRIPTION	CHK'D	APP'D
			REVISIONS		

DRAWN BY DJF	APPROVED BY	Kennedy/Jenks/Chilton Consulting Engineers & Land Surveyors 421 Court Street Elko, NV
JOB NO. 868584.13	DATE SEPT. 1987	

MAP
TO ACCOMPANY APPLICATION TO APPROPRIATE WATER FOR STOCKWATER & DOMESTIC PURPOSES BY

LANDS OF SIERRA, INC.

FROM UNDERGROUND & SPRING SOURCES

W87031 6/8

51496 51493 51490 51521 - 51529, 51481 - 51519, 51329
51497 51494 51491
51495 51492

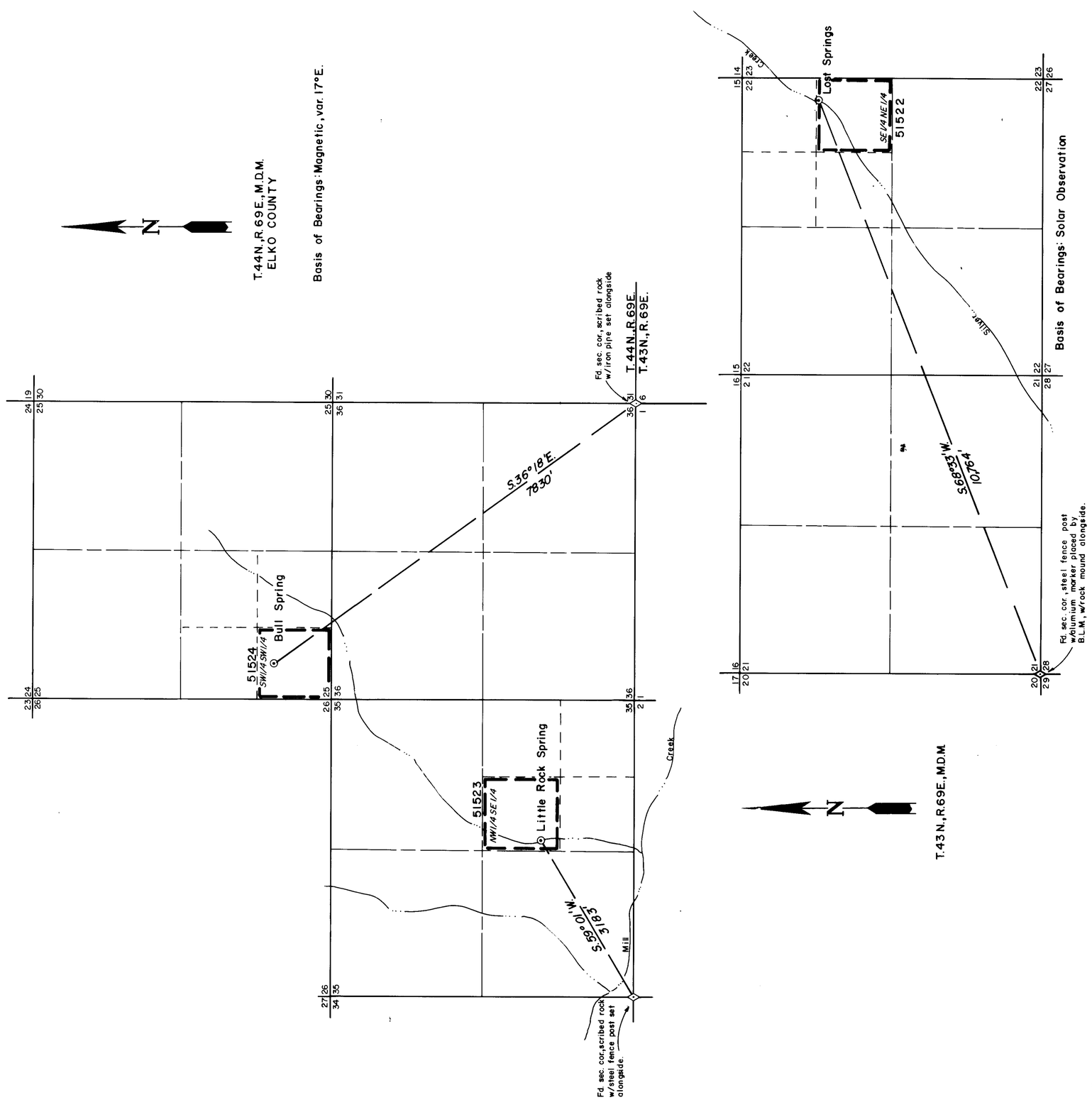

51523 CERTIFICATE No. 13004 ISSUED 9-12-91

51524 CERTIFICATE No. 13005 ISSUED 9-12-91

51483 CERTIFICATE No. 12580 ISSUED 11-19-90

51521 CERTIFICATE No. 12782 ISSUED 3-29-91

51527 CERTIFICATE No. 12581 ISSUED 11-19-90

51522 CERTIFICATE No. 12783 ISSUED 3-29-91

LEGEND:

— — Place of use

0 1000 2000 3000 4000 5000

SCALE: 1" = 1000'

FILED JAN 12 1988 STATE ENGINEER'S OFFICE

STATE ENGINEERS OFFICE
RECEIVED
'88 JAN 12 A10:58

NO.	BY	DATE	DESCRIPTION	CHK'D	APP'D

REVISIONS

DRAWN BY DJF | APPROVED BY

JOB NO. 868584.13 | DATE SEPT. 1987

MAP

TO ACCOMPANY APPLICATION TO APPROPRIATE WATER FOR STOCKWATER & DOMESTIC PURPOSES BY

LANDS OF SIERRA, INC.

FROM UNDERGROUND & SPRING SOURCES

Kennedy/Jenks/Chilton
Consulting Engineers & Land Surveyors
421 Court Street Elko, NV

W87031 | 7/8

51524 51521 51522 51523 51521 — 51529 51481 - 51519, 51829

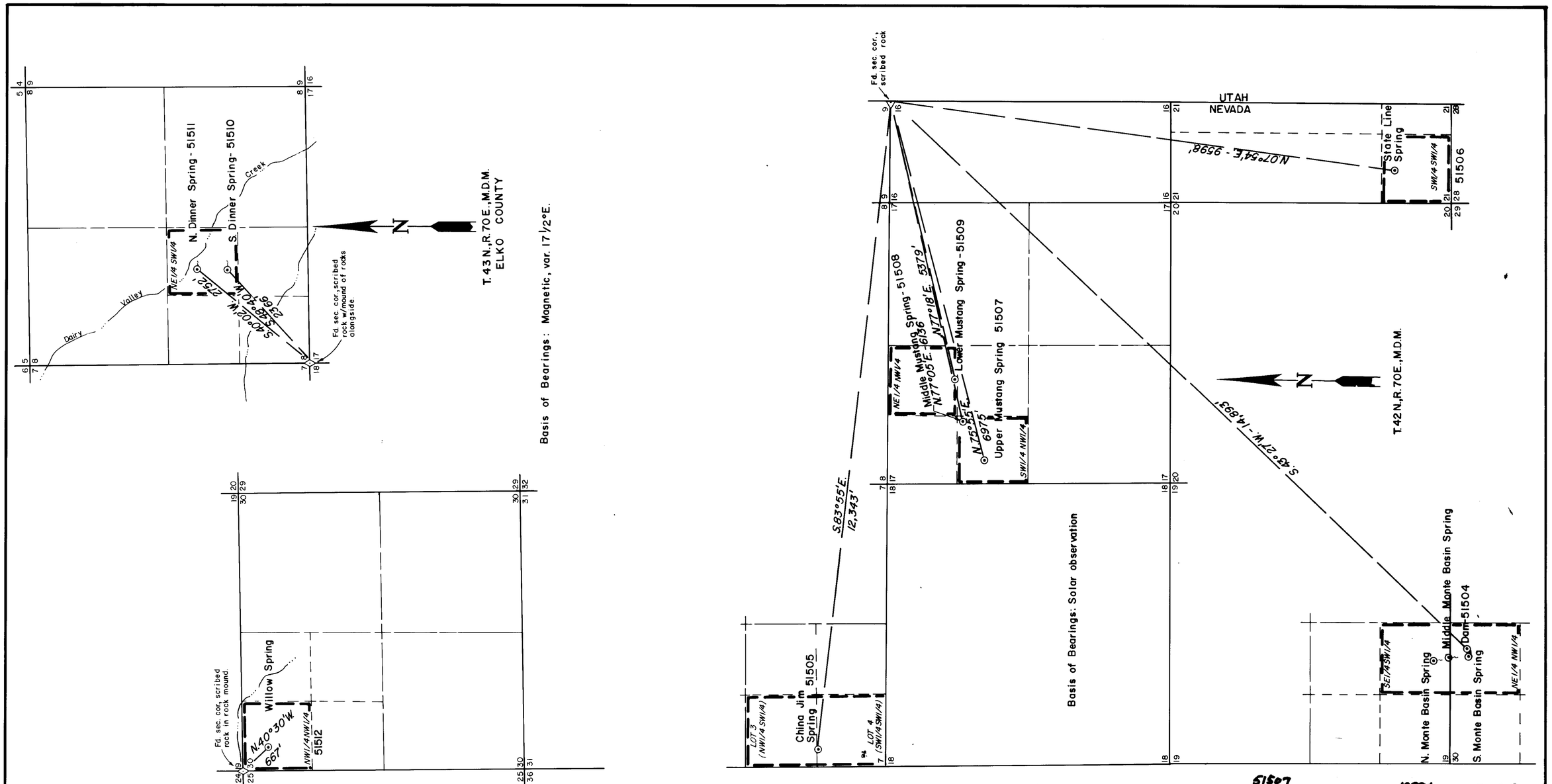

LEGEND:

— — Place of use

51510 CERTIFICATE No. 13001 ISSUED 9-12-91

51504 CERTIFICATE No. 12721 ISSUED 3-29-91

51506 CERTIFICATE No. 12722 ISSUED 3-29-91

51506 CERTIFICATE No. 12723 ISSUED 3-29-91

51511 CERTIFICATE No. 13002 ISSUED 9-12-91

51507 CERTIFICATE No. 12724 ISSUED 3-29-91

51508 CERTIFICATE No. 12725 ISSUED 3-29-91

51483 CERTIFICATE NO. 12580 ISSUED 11-19-90

51509 CERTIFICATE No. 12726 ISSUED 3-29-91

51527 CERTIFICATE NO. 12581 ISSUED 11-19-90

51512 CERTIFICATE No. 12727 ISSUED 3-29-91

0 1000 2000 3000 4000 5000

SCALE: 1" = 1000'

FILED
JAN 12 1988
STATE ENGINEER'S OFFICE

'88 JAN 12 A10:59
STATE ENGINEERS OFFICE

NO.	BY	DATE	DESCRIPTION	CHK'D	APP'D

REVISIONS

DRAWN BY DJF	APPROVED BY
JOB NO. 868584.13	DATE SEPT. 1987

MAP

TO ACCOMPANY APPLICATION TO APPROPRIATE WATER FOR STOCKWATER & DOMESTIC PURPOSES BY

LANDS OF SIERRA, INC.

FROM UNDERGROUND & SPRING SOURCES

Kennedy/Jenks/Chilton
Consulting Engineers & Land Surveyors
421 Court Street Elko, NV

W 87031 8/8

51510 51507 51504
51511 51508 51505 51521 - 51529, 51481 - 51519, 51329
51512 51509 51506