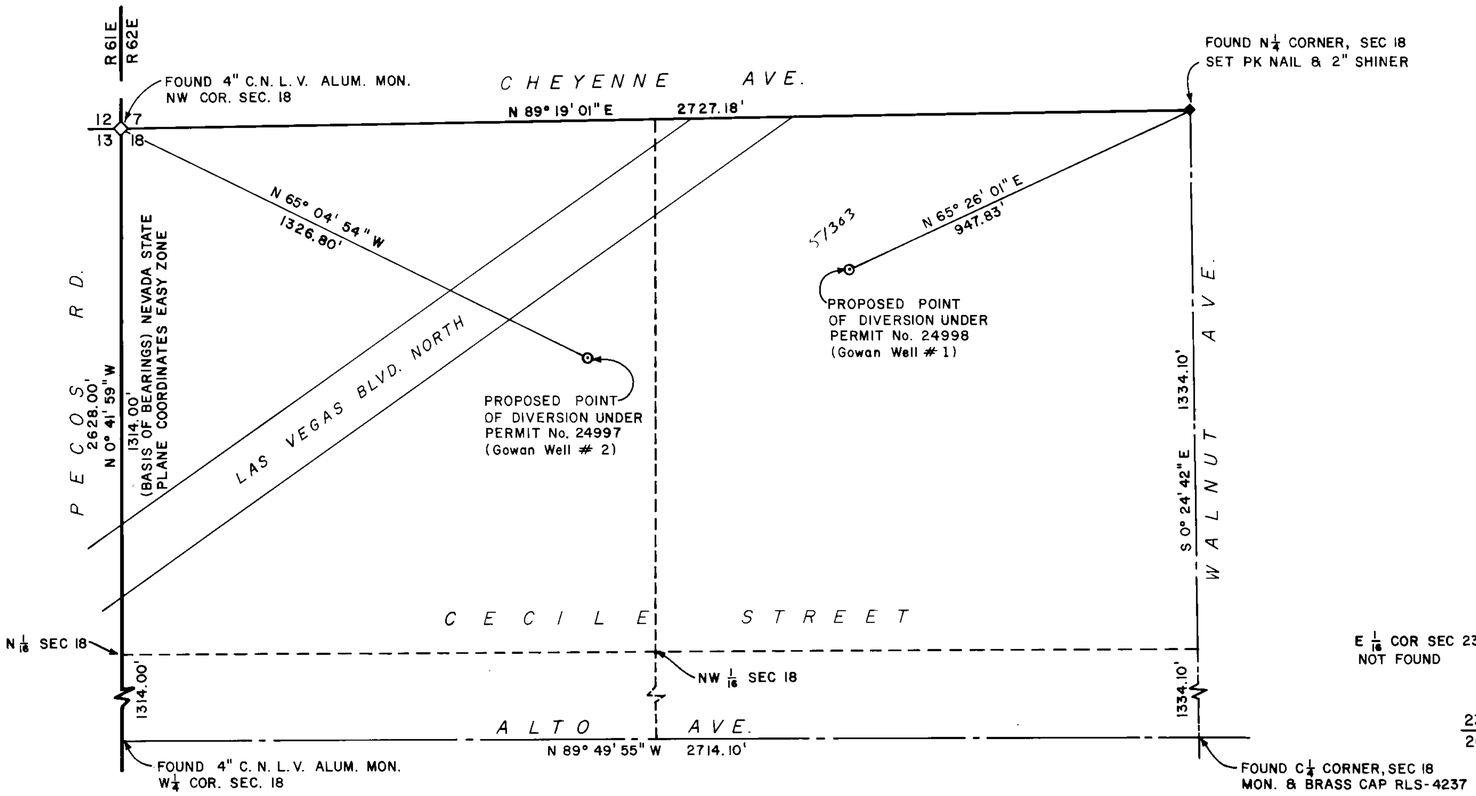

PROPOSED POINTS OF DIVERSION UNDER PERMIT NOS. 24997 AND 24998 NW¼ NW¼ SECTION 18 AND NE¼ NW¼ SECTION 18, T20S, R62E, M. D. B. & M. CLARK COUNTY, NEVADA

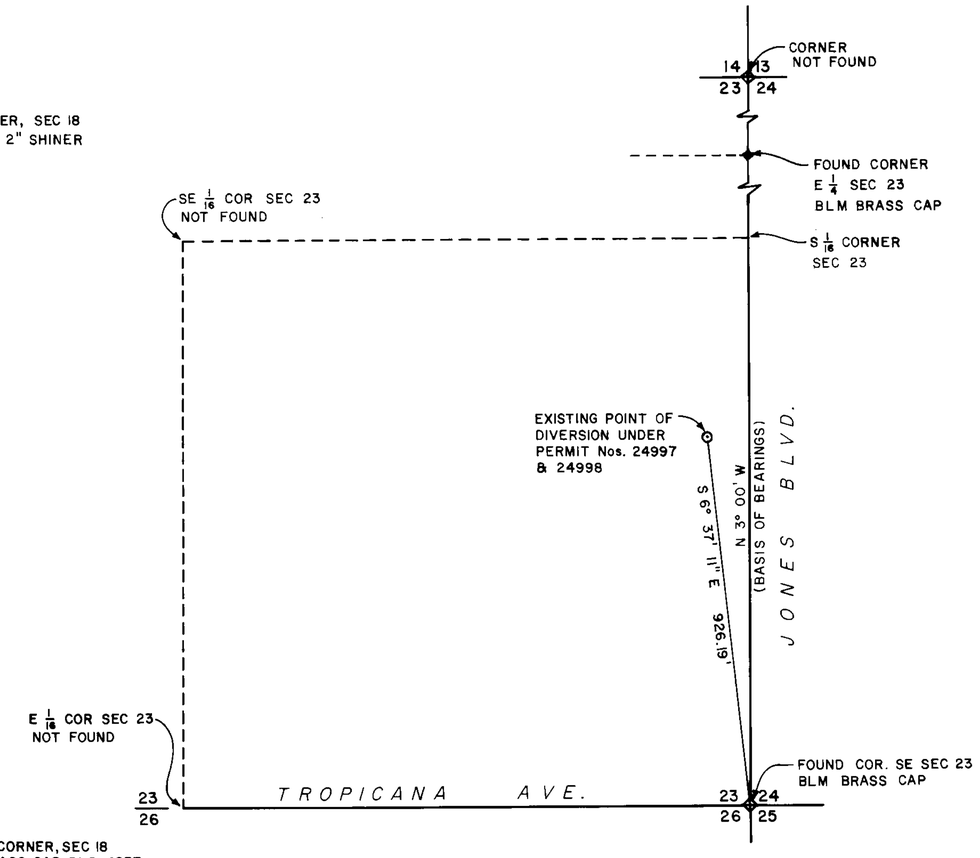

EXISTING POINT OF DIVERSION UNDER PERMIT NOS. 24997 AND 24998, SE¼ SE¼, SECTION 23, T21S, R60E, M. D. B. & M. CLARK COUNTY, NEVADA

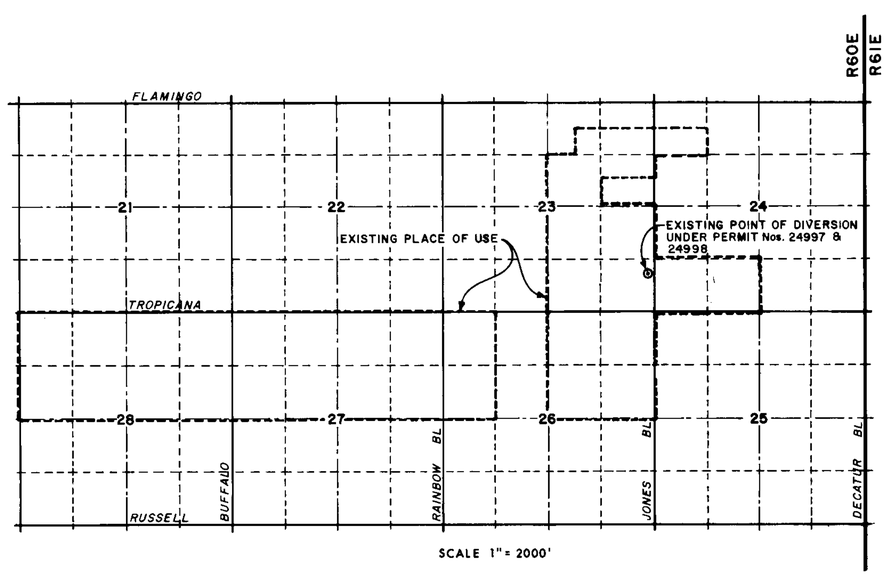

SCALE 1" = 2000'

EXISTING PLACE OF USE UNDER PERMIT Nos. 24997 & 24998
R60E, T21S, M. D. B. & M., CLARK COUNTY, NEVADA

51302 CERTIFICATE No. 13395 ISSUED 7-27-92

51303 CERTIFICATE No. 13081 ISSUED 10-15-91

STATE OF NEVADA
COUNTY OF CLARK

I, JOSEPH KOLASKY, BEING FIRST DULY SWORN DO DEPOSE AND SAY THAT THESE MAPS CONSISTING OF TWO SHEETS HAVE BEEN CORRECTLY DRAWN TO THE INDICATED SCALE FROM EXISTING RECORDS ON FILE IN THE OFFICE OF THE STATE ENGINEER, STATE OF NEVADA, AND FROM A SURVEY MADE UNDER MY SUPERVISION ON THE 18 DAY OF Aug 1987, THAT THEY TRULY AND ACCURATELY REPRESENT THE LOCATION OF WORKS USED TO DIVERT WATER FROM AN UNDERGROUND SOURCE IN CLARK COUNTY BY THE CITY OF NORTH LAS VEGAS, NEVADA FOR MUNICIPAL PURPOSES.

Joseph M. Kolasky STATE WATER RIGHTS SURVEYOR NO. 473

SUBSCRIBED AND SWORN BEFORE ME THIS 1st DAY OF September 1987

Randal D. Cagle NOTARY PUBLIC IN AND FOR CLARK COUNTY, NEVADA

MY COMMISSION EXPIRES January 27, 1990

RANDAL D. CAGLE
Notary Public State of Nevada
CLARK COUNTY
My Appointment Expires Jan 27, 1990

APPROVED:

Gary W. Holler 8-2-87

GARY W. HOLLER, R.P.E. NO. 1920 DATE

FILED
DEC 01 1987
STATE ENGINEER'S OFFICE

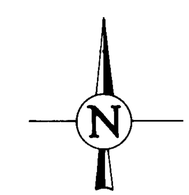

SCALE: 1" = 200'

0 100 200 300 400 500 FEET

51302-03

MAP TO ACCOMPANY APPLICATION FOR PERMISSION TO CHANGE THE POINT OF DIVERSION, PLACE OF USE AND MANNER OF USE UNDER PERMIT No. 24998 & A PORTION OF 24997 BY THE CITY OF NORTH LAS VEGAS, NEVADA FOR MUNICIPAL PURPOSES FROM AN UNDERGROUND SOURCE

M. Sobile 8-18-87

51303 51302

CITY BOUNDARY MAP

AND

PROPOSED PLACE OF USE

TOWNSHIPS 19 & 20 SOUTH, RANGES 60, 61 & 62 EAST, M.D.B.&M.

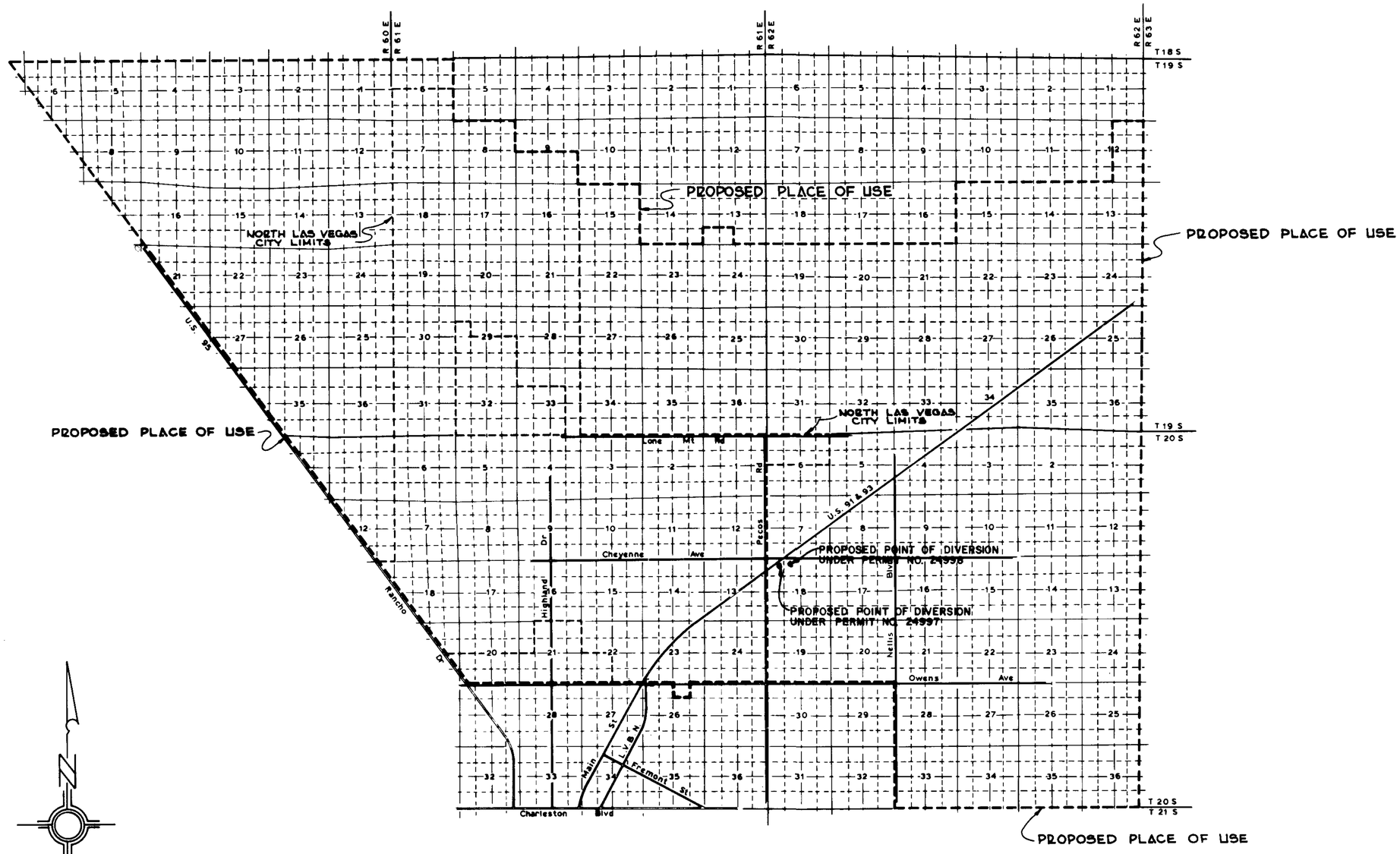

SCALE 1" = 5280'

SCALE OF THREE MILES

FILED
DEC 01 1987
STATE ENGINEER'S OFFICE

MAP TO ACCOMPANY APPLICATION FOR PERMISSION TO CHANGE THE POINT OF DIVERSION, PLACE OF USE AND MANNER OF USE UNDER PERMIT No. 24998 & A PORTION OF 24997 BY THE CITY OF NORTH LAS VEGAS, NEVADA FOR MUNICIPAL PURPOSES FROM AN UNDERGROUND SOURCE

51303 51302