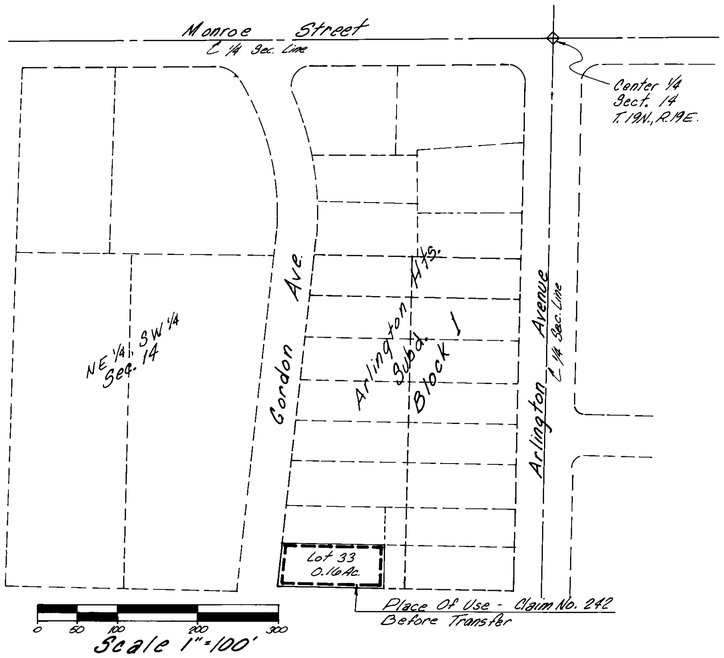

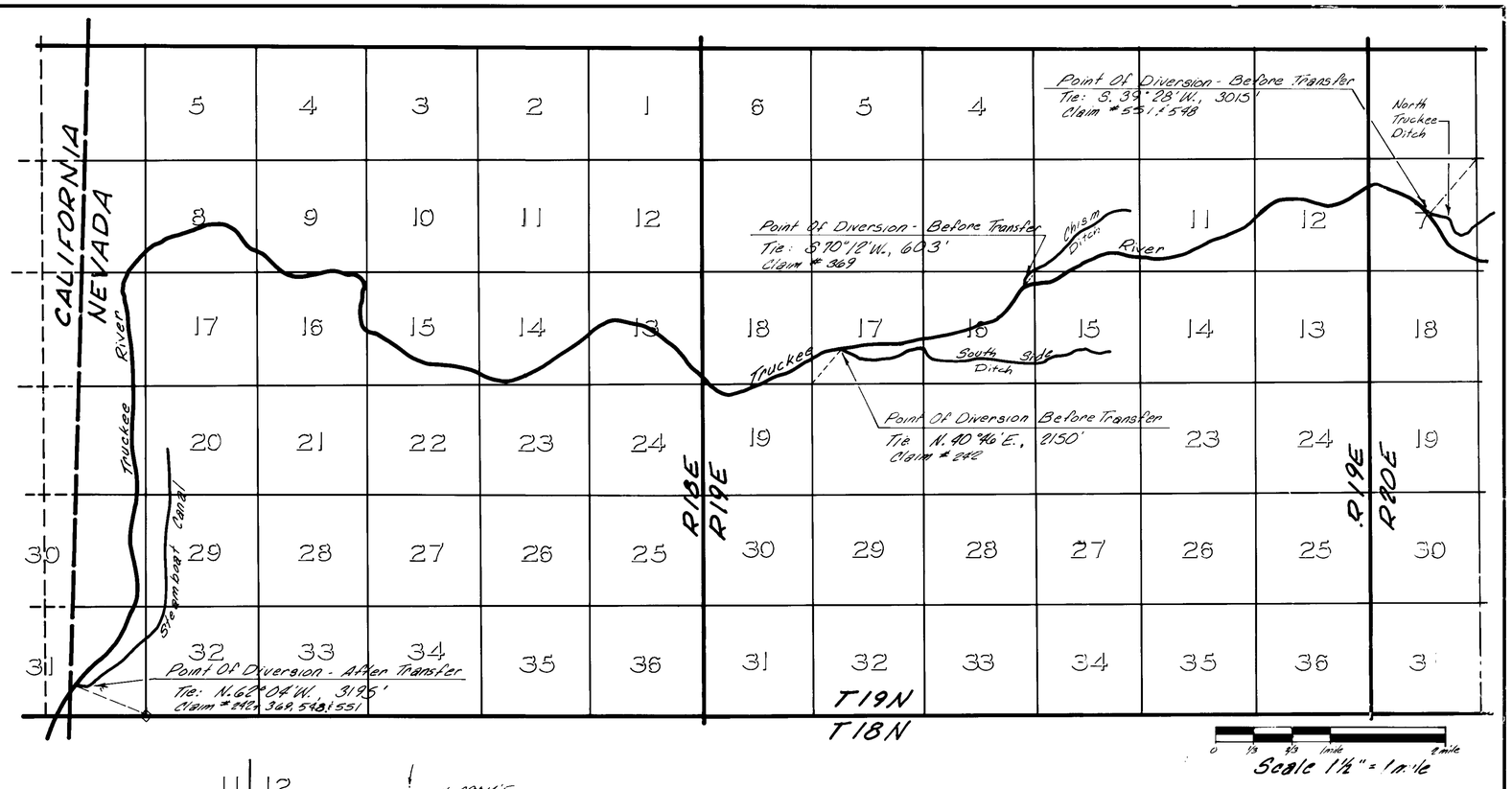

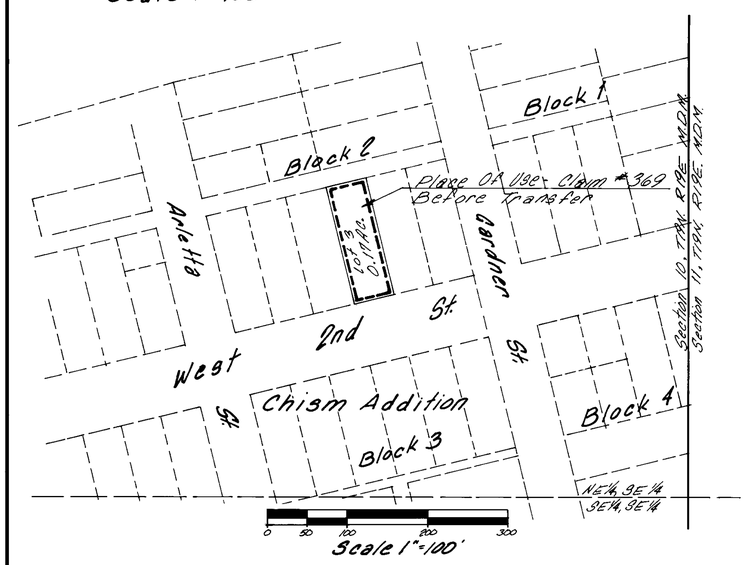

N

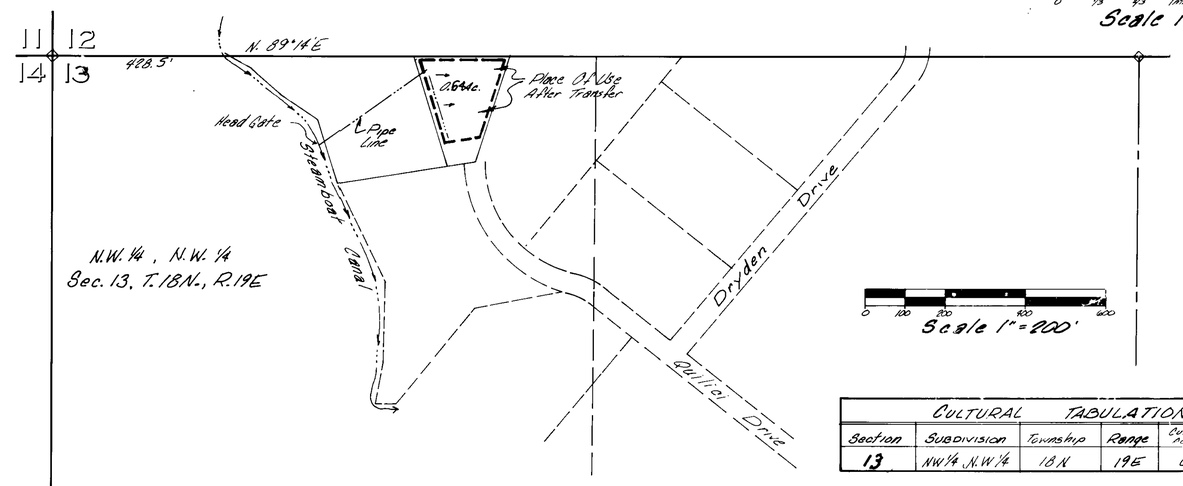

CULTURAL TABULATION					
Section	Subdivision	Township	Range	Cultivated Acreage	Description Of Culture
13	NW 1/4 N.W. 1/4	18 N	19 E	0.64 Ac.	Irrigated Pasture

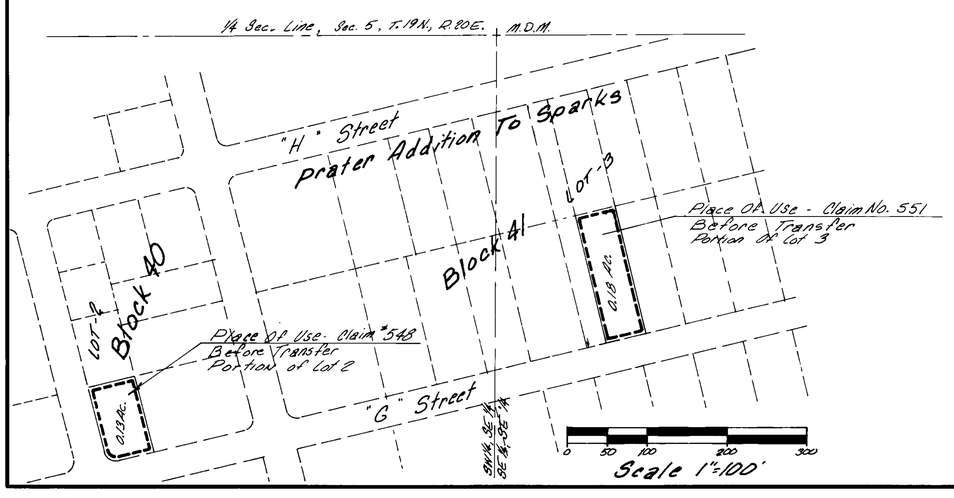

STATE OF NEVADA
S.S.
COUNTY OF WASHOE

I, E.P. OSGOOD, BEING FIRST DULY SWORN, DEPOSE AND SAY THAT THIS MAP, CONSISTING OF ONE SHEET HAS BEEN CORECTLY DRAWN TO THE DESIGNATED SCALE FROM FIELD NOTES OF A SURVEY MADE BY ME, OR UNDER MY SUPERVISION AND DIRECTION, BETWEEN THE 7TH DAY OF JULY AND THE 15TH DAY OF JULY 1987; THAT IT TRULY AND CORRECTLY REPRESENTS THE PROPOSED LOCATION AND EXTENT OF THE WORKS USED TO DIVERT WATER FROM THE TRUCKEE RIVER, IN WASHOE COUNTY, BY MARILYN L. TITLOW FOR IRRIGATION PURPOSES. THAT THE PROPOSED POINT OF DIVERSION, THE APPROXIMATE LOCATION, SIZE OF THE DIVERTING CHANNEL, ALL RESERVOIRS OR BASINS, THE LOCATION AND NAMES OF ALL OTHER WORKS WHICH WILL CROSS OR CONNECT WITH THE PROPOSED WORKS, AND THE BOUNDARY OF ALL LANDS, SHOWING BY 40-ACRE SUBDIVISIONS THE AREAS PROPOSED TO BE IRRIGATED, ARE FULLY AND CORRECTLY DESIGNATED THEREON.

E.P. Osgood
C.P. OSGOOD, STATE WTR. RT. SURVEYOR NO. 294

SUBSCRIBED AND SWORN TO BEFORE ME
THIS 10th DAY OF July 1987.
NOTARY PUBLIC IN AND FOR WASHOE COUNTY, NEVADA.

Ue Ann Friedrich MY COMMISSION EXPIRES 5-27-89
NOTARY PUBLIC

FILED
DEC 14 1987

51241	15502	08-09-00
51242	15503	08-09-00
51243	15504	08-09-00
51244	15505	08-09-00

MAP TO ACCOMPANY APPLICATION TO CHANGE PLACE OF USE & POINT OF DIVERSION OF CLAIM #242, 369, 548, &551
AND PROOF OF BENIFICIAL USE THEREOF
BY
MARILYN L. TITLOW
FROM THE TRUCKEE RIVER
WASHOE COUNTY - NEVADA
E.P. OSGOOD, STATE WTR. RT. SURVEYOR NO. 294

51244 51243 51242 51241